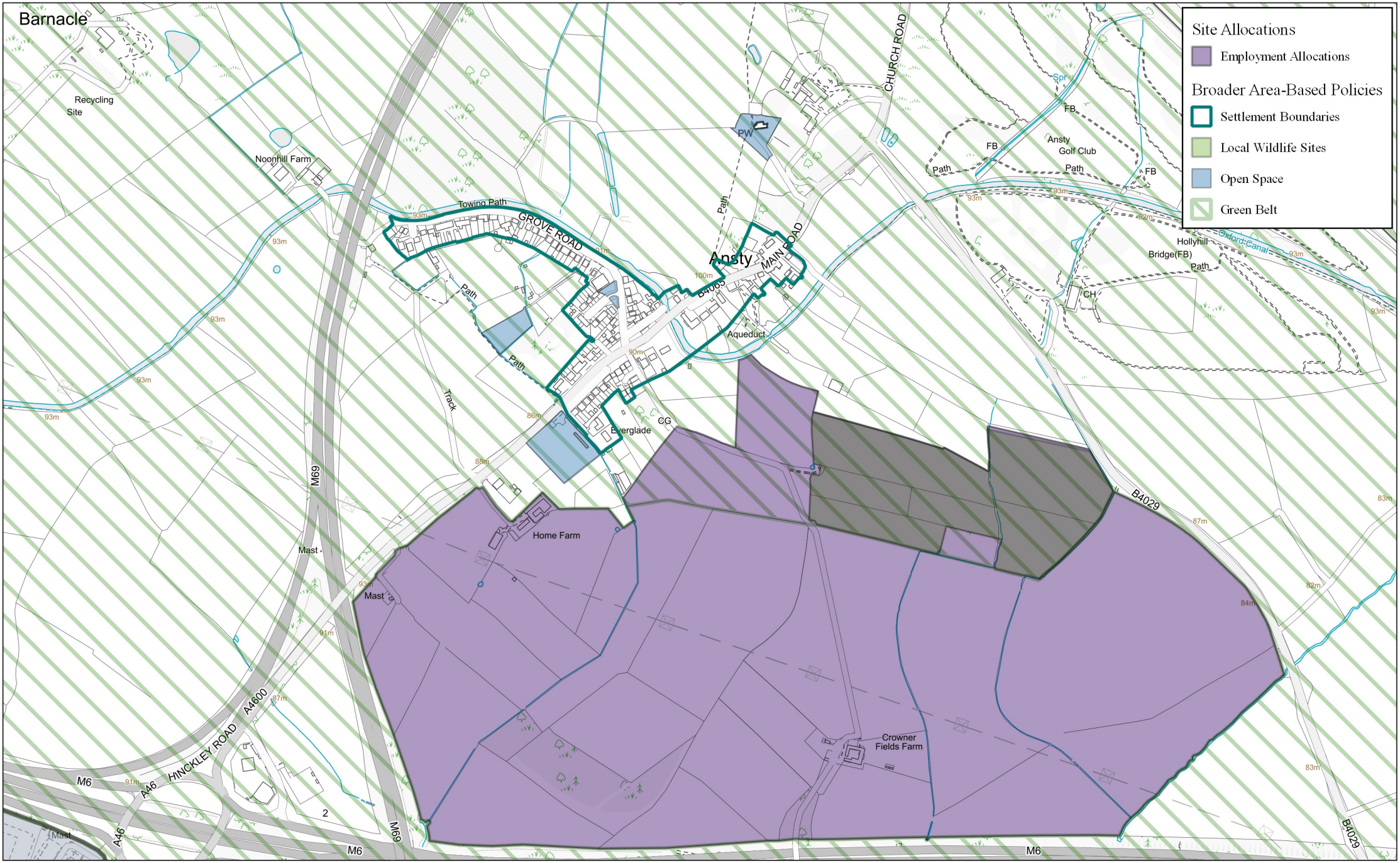

Proposed Submission Policies Map - Ansty

Date: January 2026

Scale 1:9,000 (when printed @A4)

0 200 400 600 800 1,000 m

Development Strategy

©Crown copyright & database rights 2026
Ordinance Survey 100019417

Borough Council RUGBY

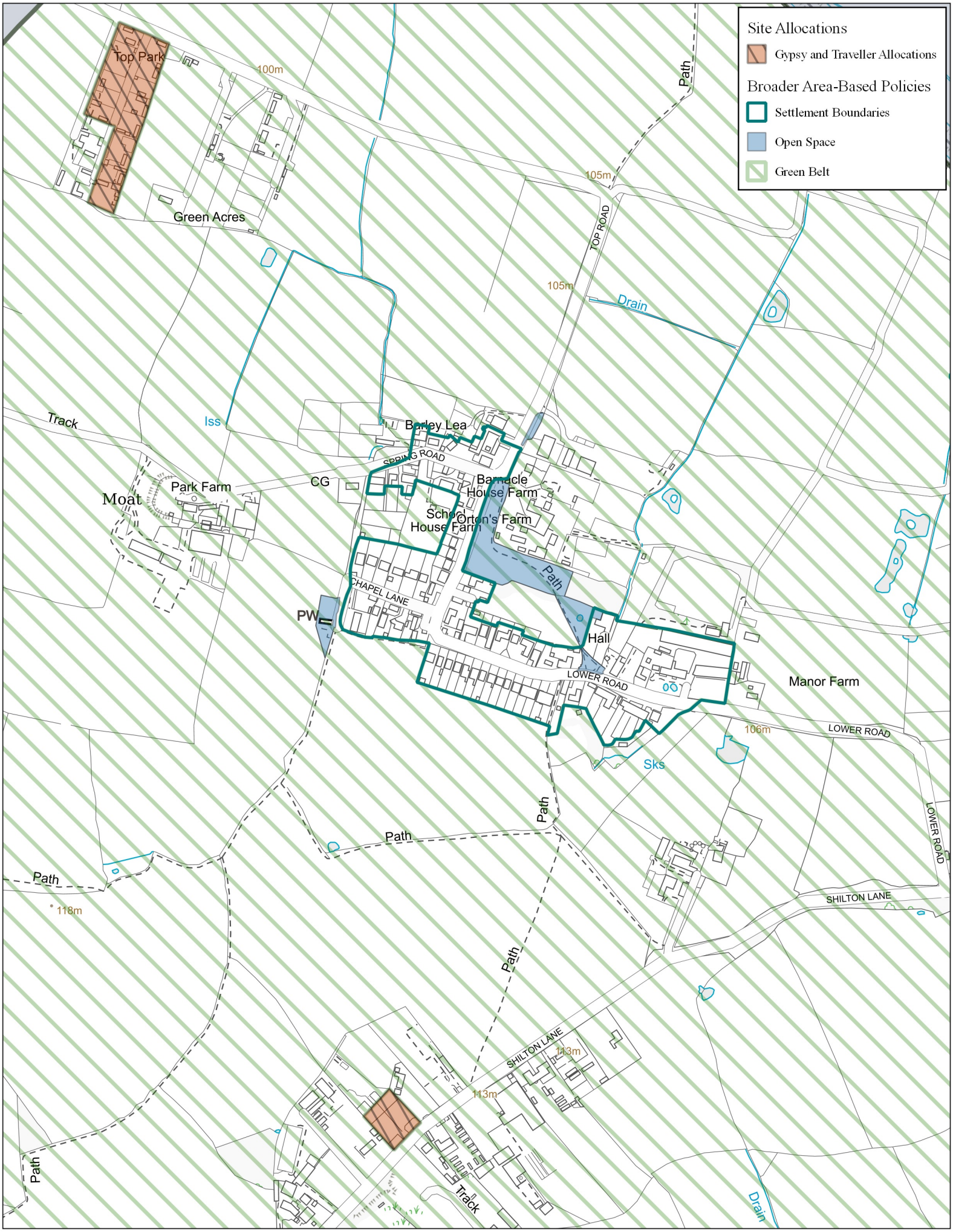

Proposed Submission Policies Map - Barnacle

Scale 1:6,000 (when printed @A4)

0 100 200 300 400 500 m

Development Strategy

©Crown copyright & database rights 2026
Ordinance Survey 100019417

Date: January 2026

Borough Rugby Council

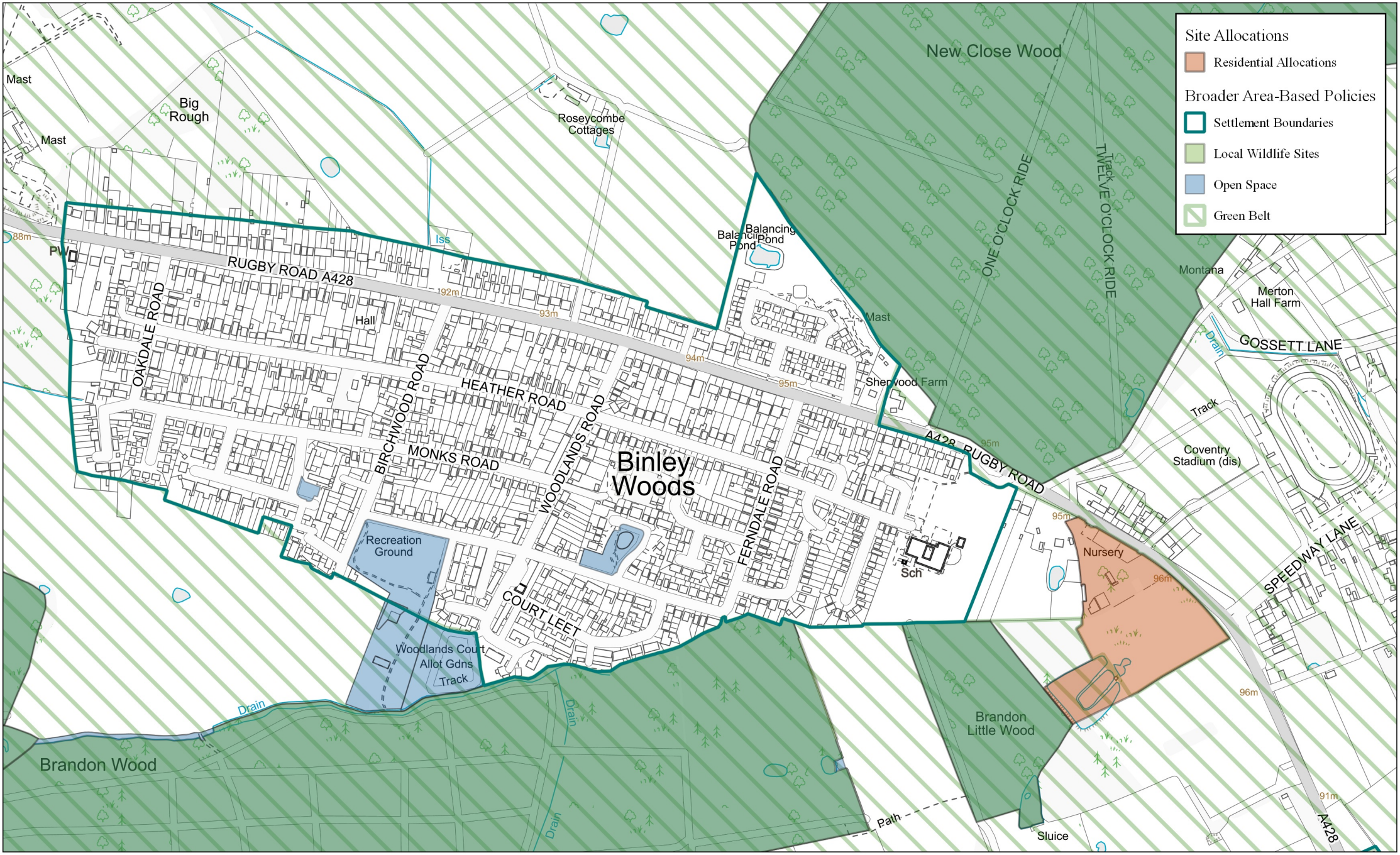

Proposed Submission Policies Map - Binley Woods

Date: January 2026

Scale 1:7,000 (when printed @A4)

0 100 200 300 400 500 m

Development Strategy

©Crown copyright & database rights 2026
Ordinance Survey 100019417

BOROUGH RUGBY COUNCIL

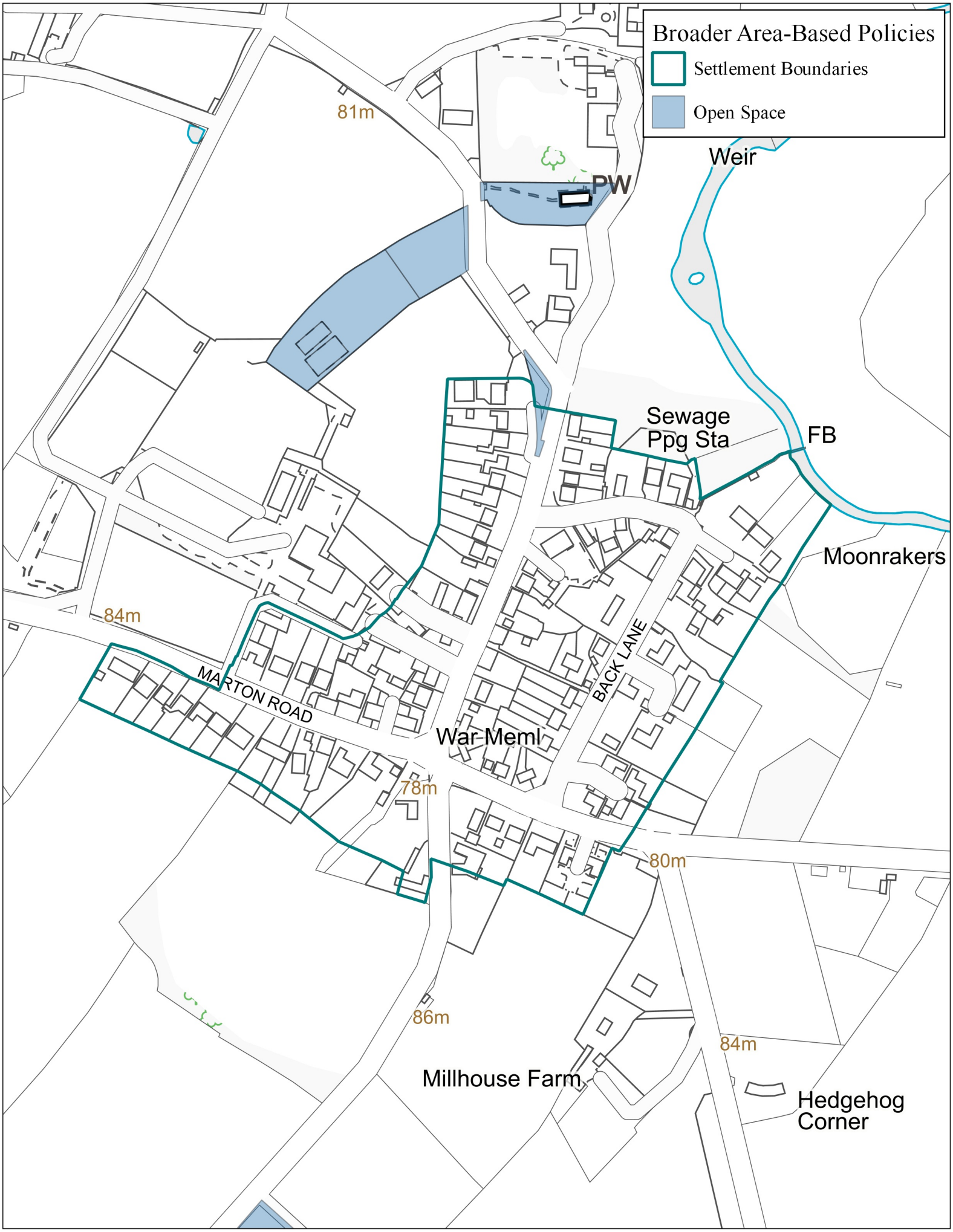

Proposed Submission Policies Map - Birdingbury

Date: January 2026

Scale 1:3,333 (when printed @A4)

0 50 100 150 200 250 m

Development Strategy

©Crown copyright & database rights 2026

Borough Council RUGBY

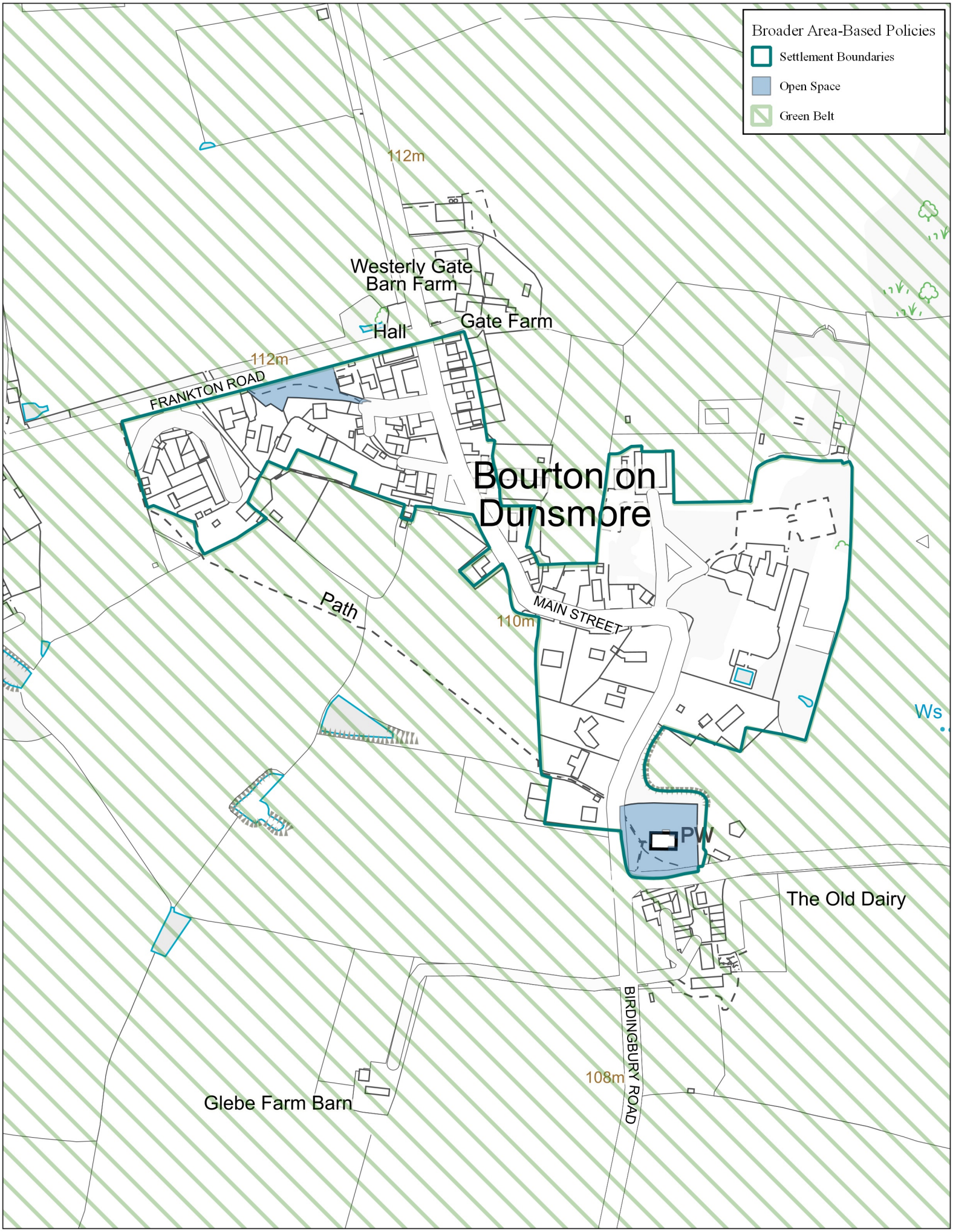

Proposed Submission Policies Map - Bourton on Dunsmore

Date: January 2026

Scale 1:4,000 (when printed @A4)

0 60 120 180 240 300 m

Development Strategy

©Crown copyright & database rights 2026

Borough Council RUGBY

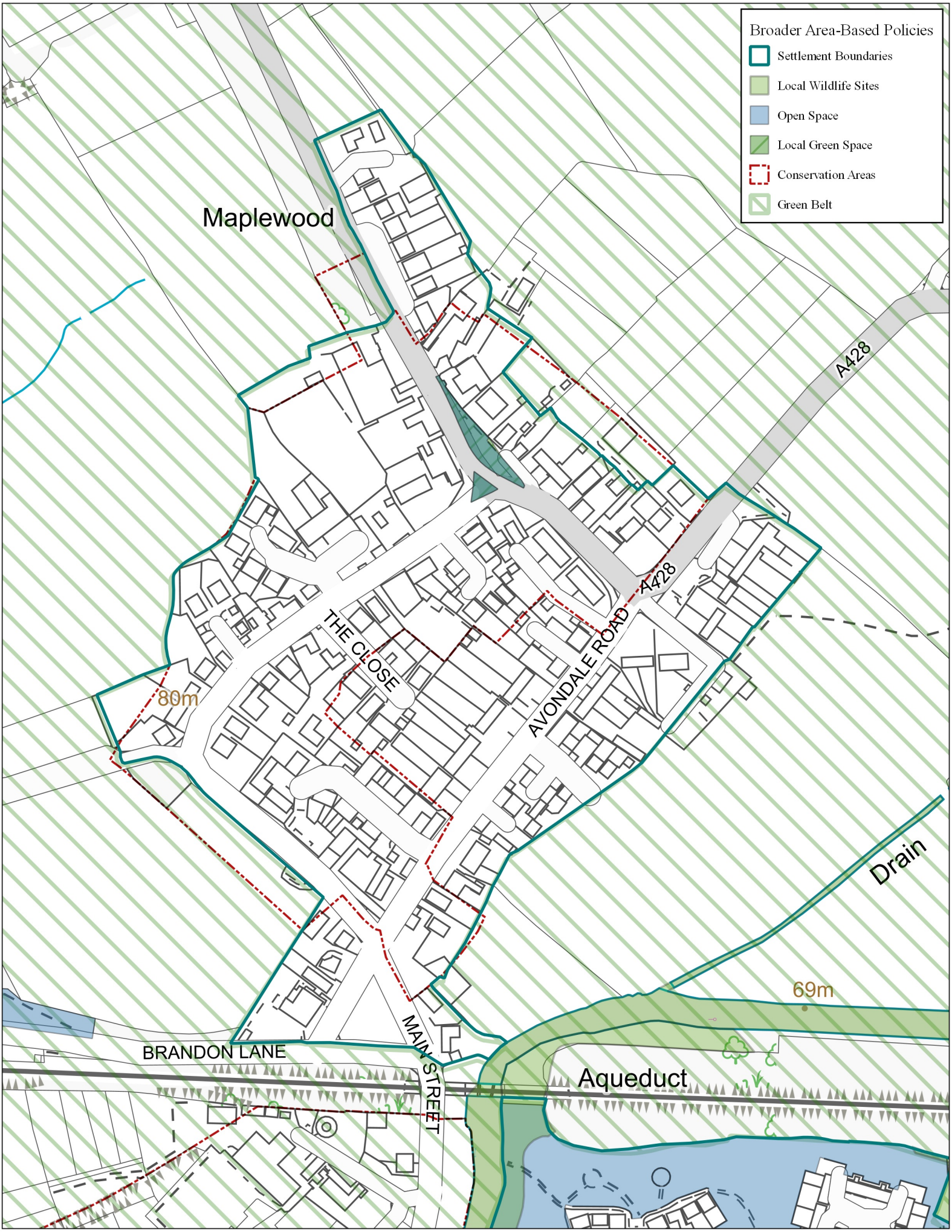

Proposed Submission Policies Map - Brandon

Date: January 2026

Scale 1:3,000 (when printed @A4)

0 40 80 120 160 200 m

Development Strategy

©Crown copyright & database rights 2026

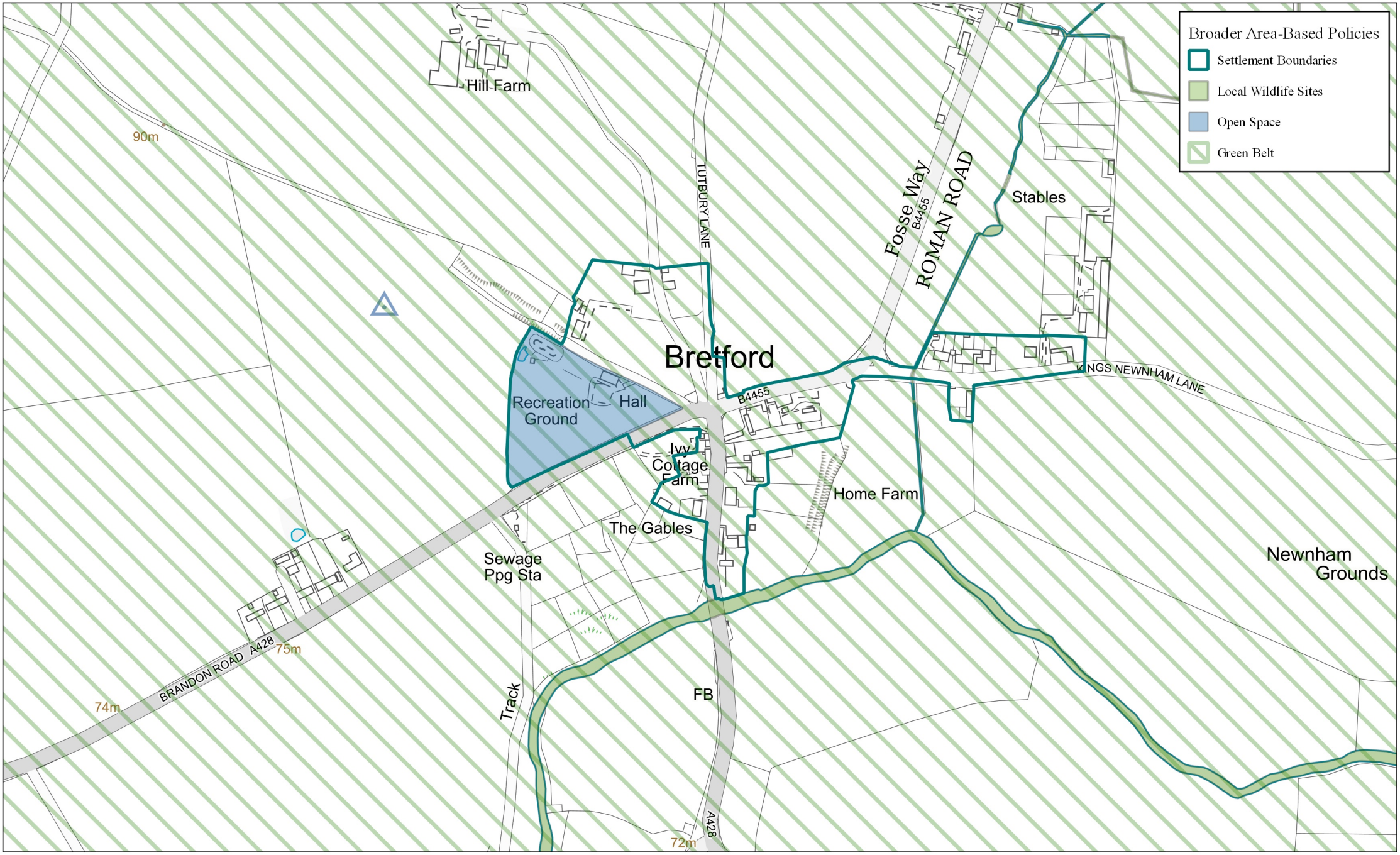

Proposed Submission Policies Map - Bretford

Date: January 2026

Scale 1:5,000 (when printed @A4)

0 100 200 300 400 500 m

Development Strategy

©Crown copyright & database rights 2026
Ordinance Survey 100019417

Borough Council RUGBY

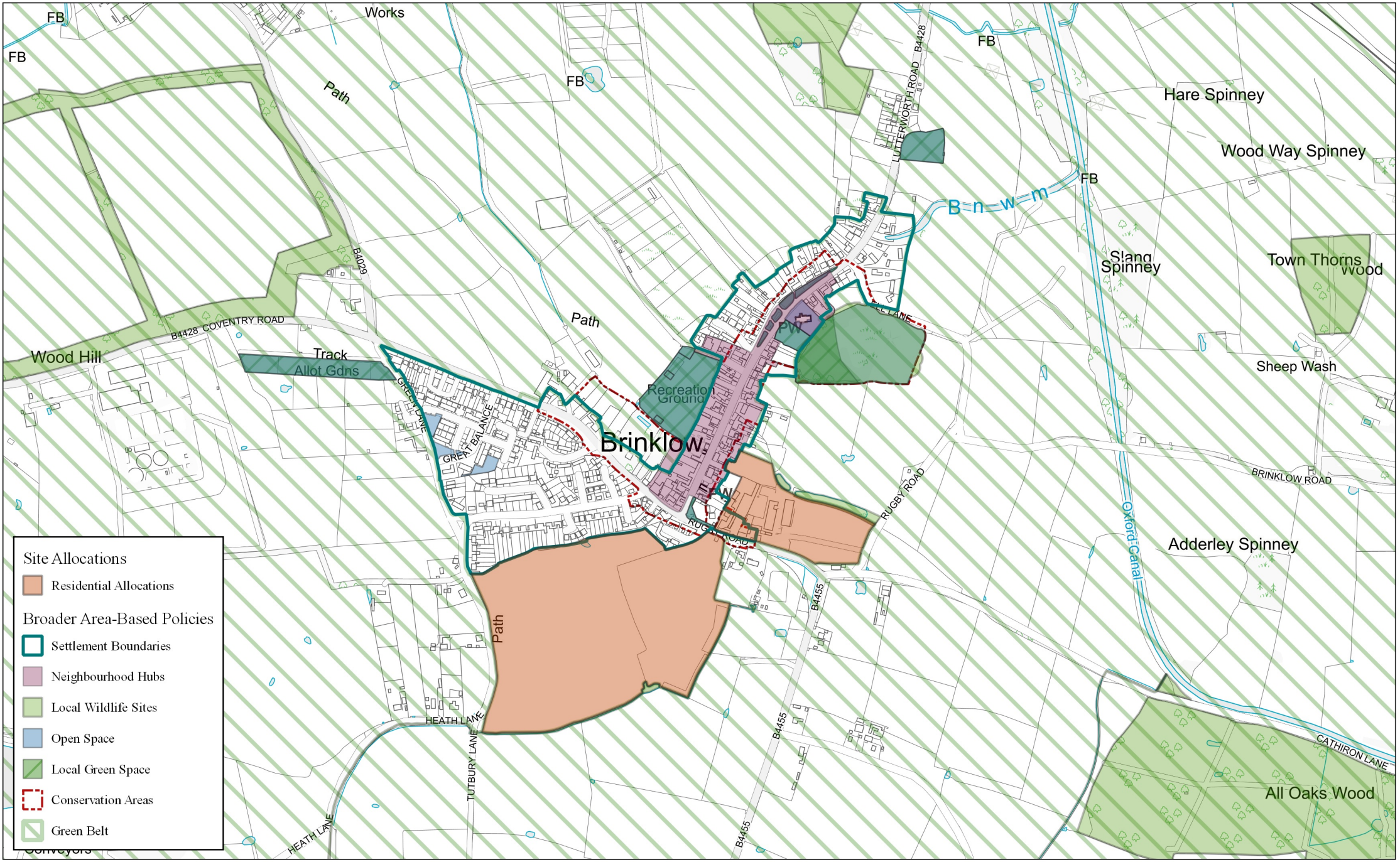

Proposed Submission Policies Map - Brinklow

Date: January 2026

Scale 1:10,000 (when printed @A4)

0 200 400 600 800 1,000 m

Development Strategy

©Crown copyright & database rights 2026
Ordinance Survey 100019417

Borough Rugby Council

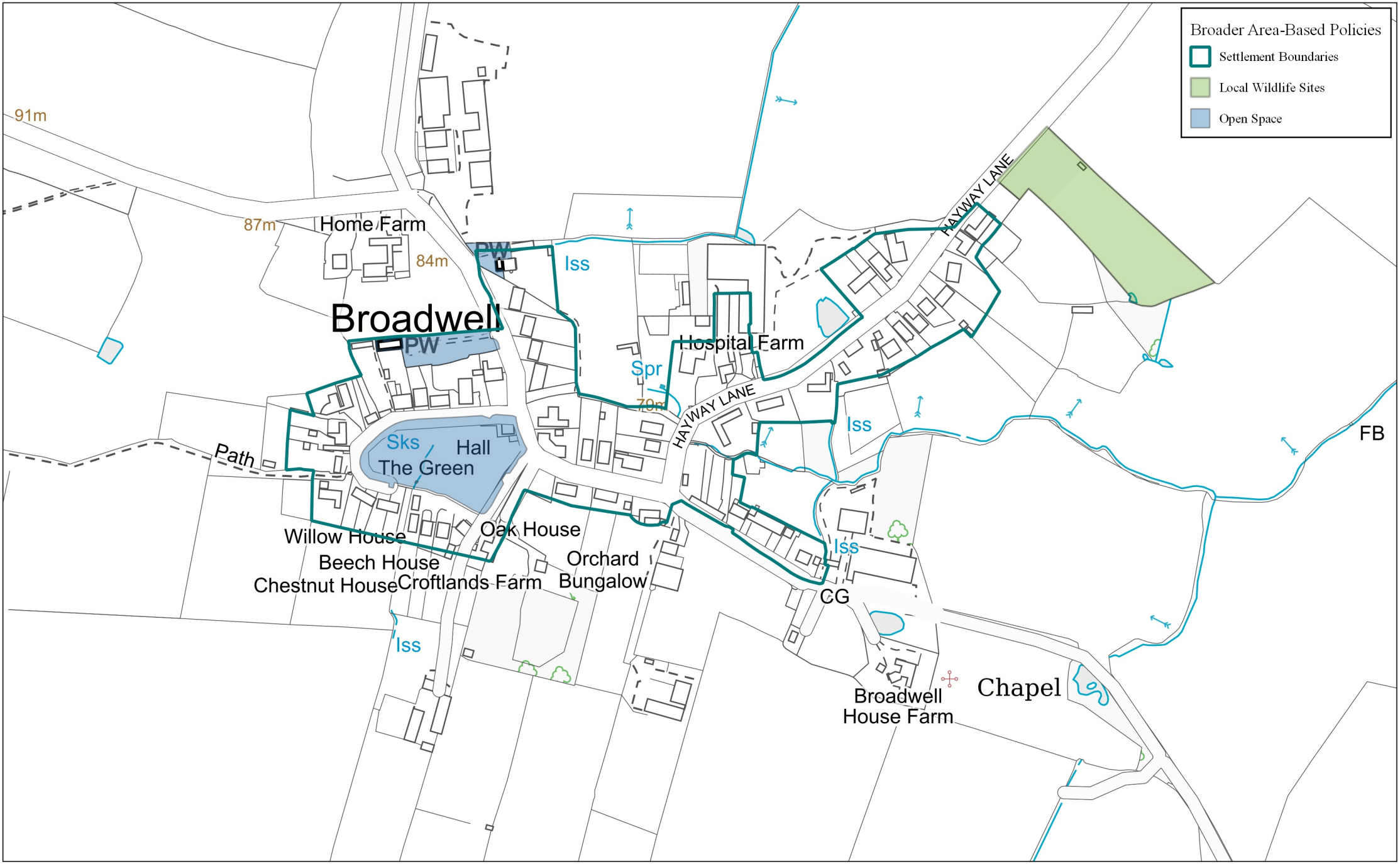

Proposed Submission Policies Map - Broadwell

Date: January 2026

Scale 1:4,000 (when printed @A4)

0 90 180 270 360 450 m

Development Strategy

©Crown copyright & database rights 2026
Ordinance Survey 100019417

BOROUGH RUGBY COUNCIL

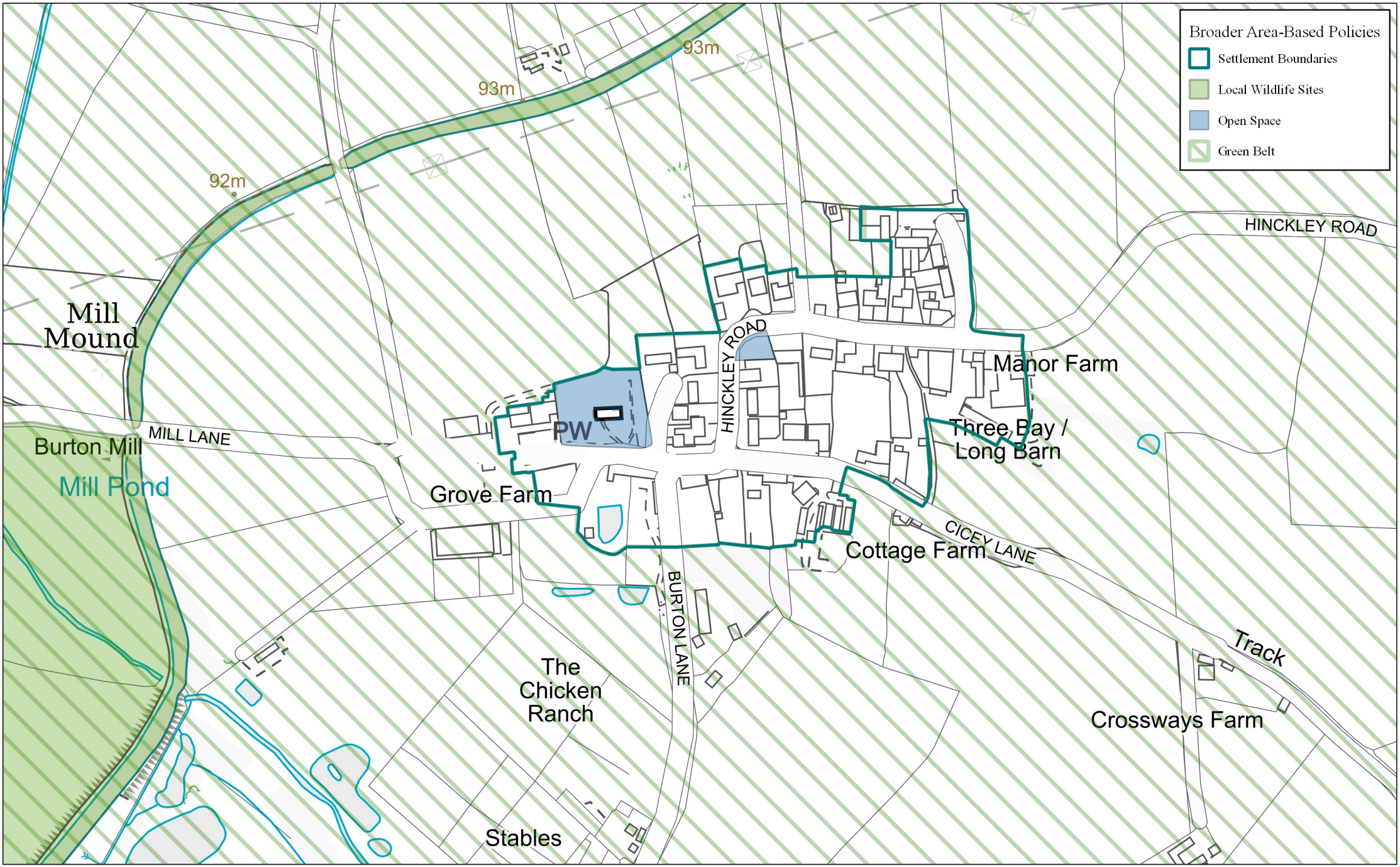

Proposed Submission Policies Map - Burton Hastings

Date: January 2026

Scale 1:3,500 (when printed @A4)

0 80 160 240 320 400 m

Development Strategy

©Crown copyright & database rights 2026
Ordinance Survey 100019417

BOROUGH RUGBY COUNCIL

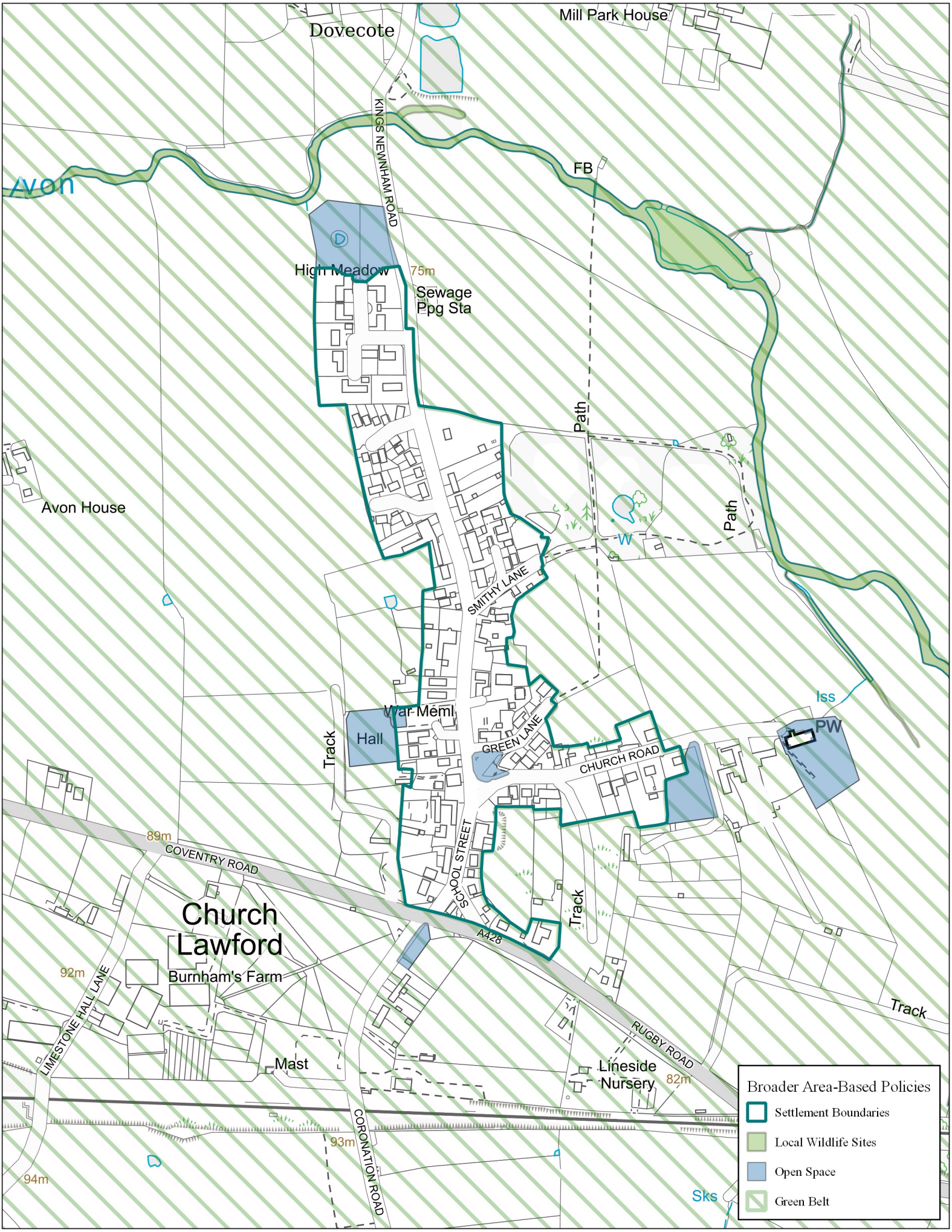

Proposed Submission Policies Map - Church Lawford

Date: January 2026

Scale 1:5,000 (when printed @A4)

0 70 140 210 280 350 m

Development Strategy

©Crown copyright & database rights 2026

Rugby Borough Council

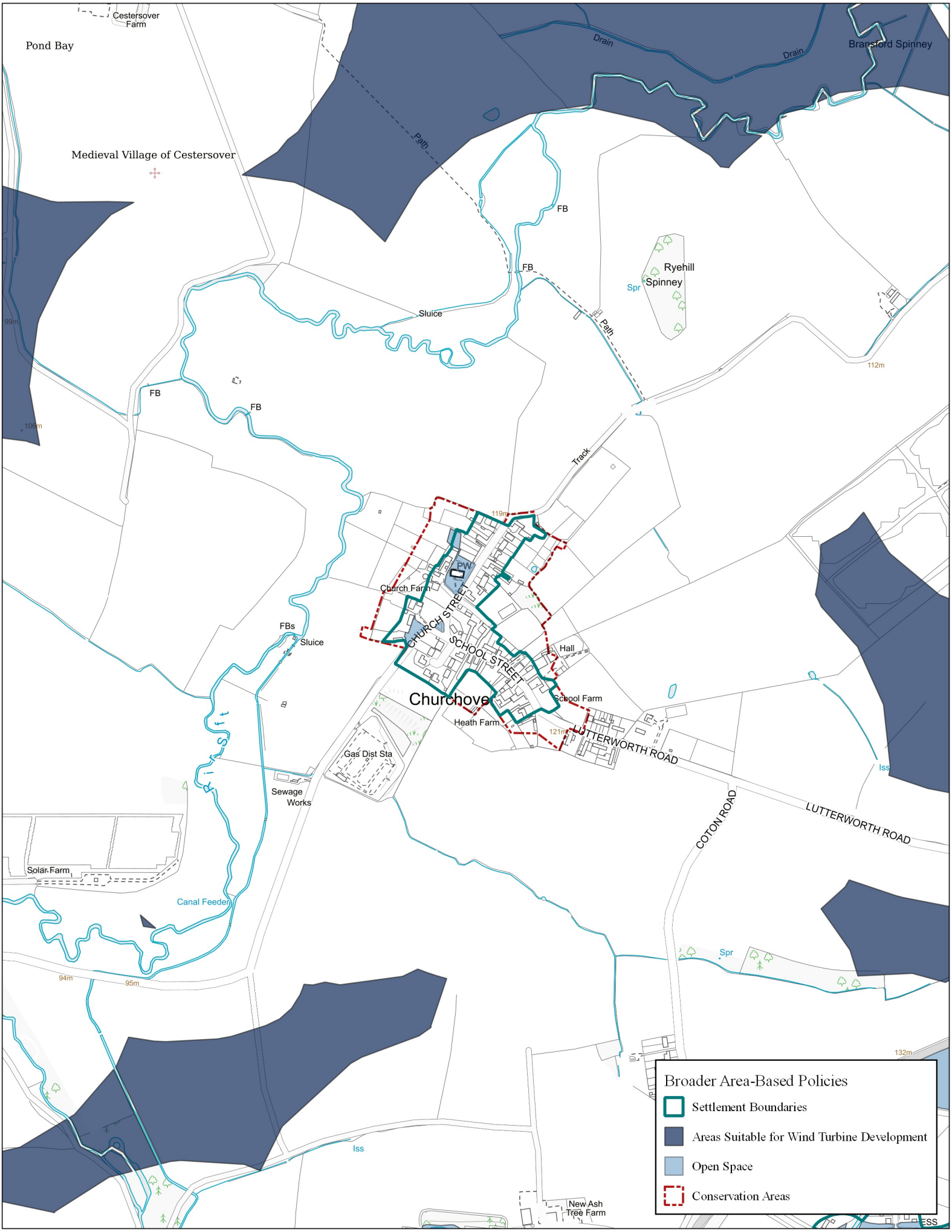

Proposed Submission Policies Map - Churchover

Date: January 2026

Scale 1:9,000 (when printed @A4)

0 100 200 300 400 500 m

Development Strategy

©Crown copyright & database rights 2026

Borough Council RUGBY

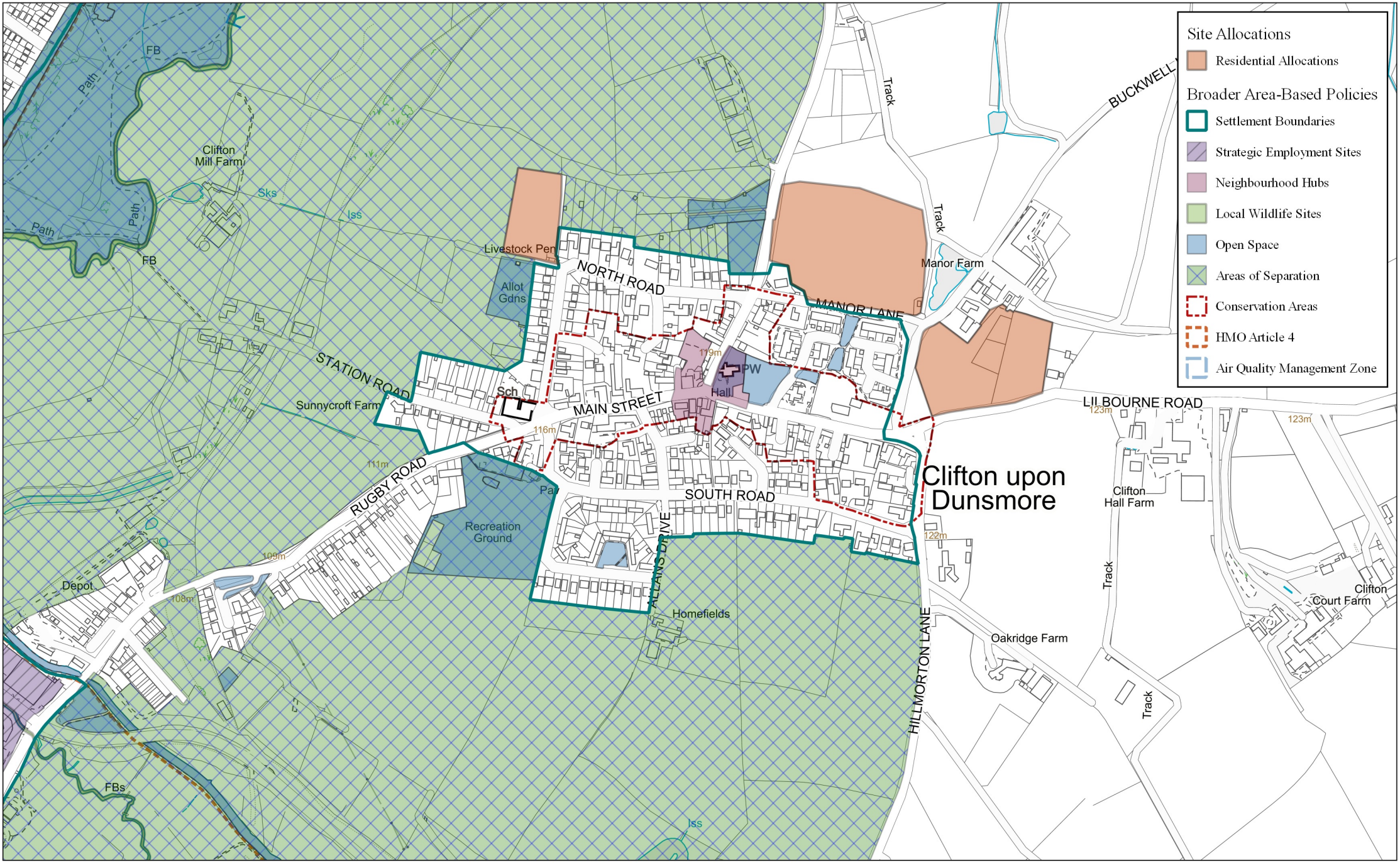

Proposed Submission Policies Map - Clifton upon Dunsmore

Date: January 2026

Scale 1:7,000 (when printed @A4)

0 100 200 300 400 500

Development Strategy

©Crown copyright & database rights 2026
Ordinance Survey 100019417

BOROUGH RUGBY COUNCIL

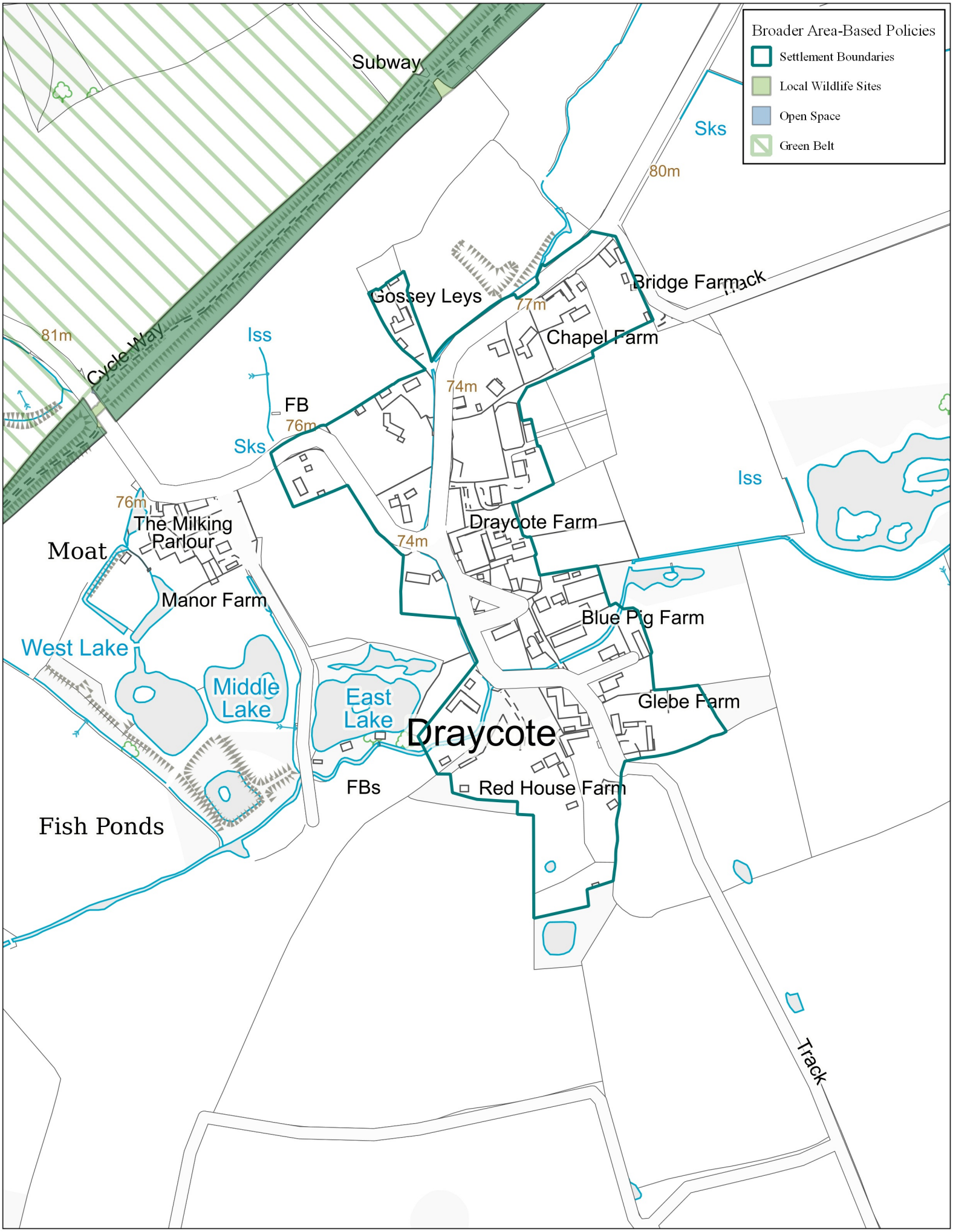

Proposed Submission Policies Map - Draycote

Date: January 2026

Scale 1:4,000 (when printed @A4)

0 60 120 180 240 300 m

Development Strategy

©Crown copyright & database rights 2026

Borough Council RUGBY

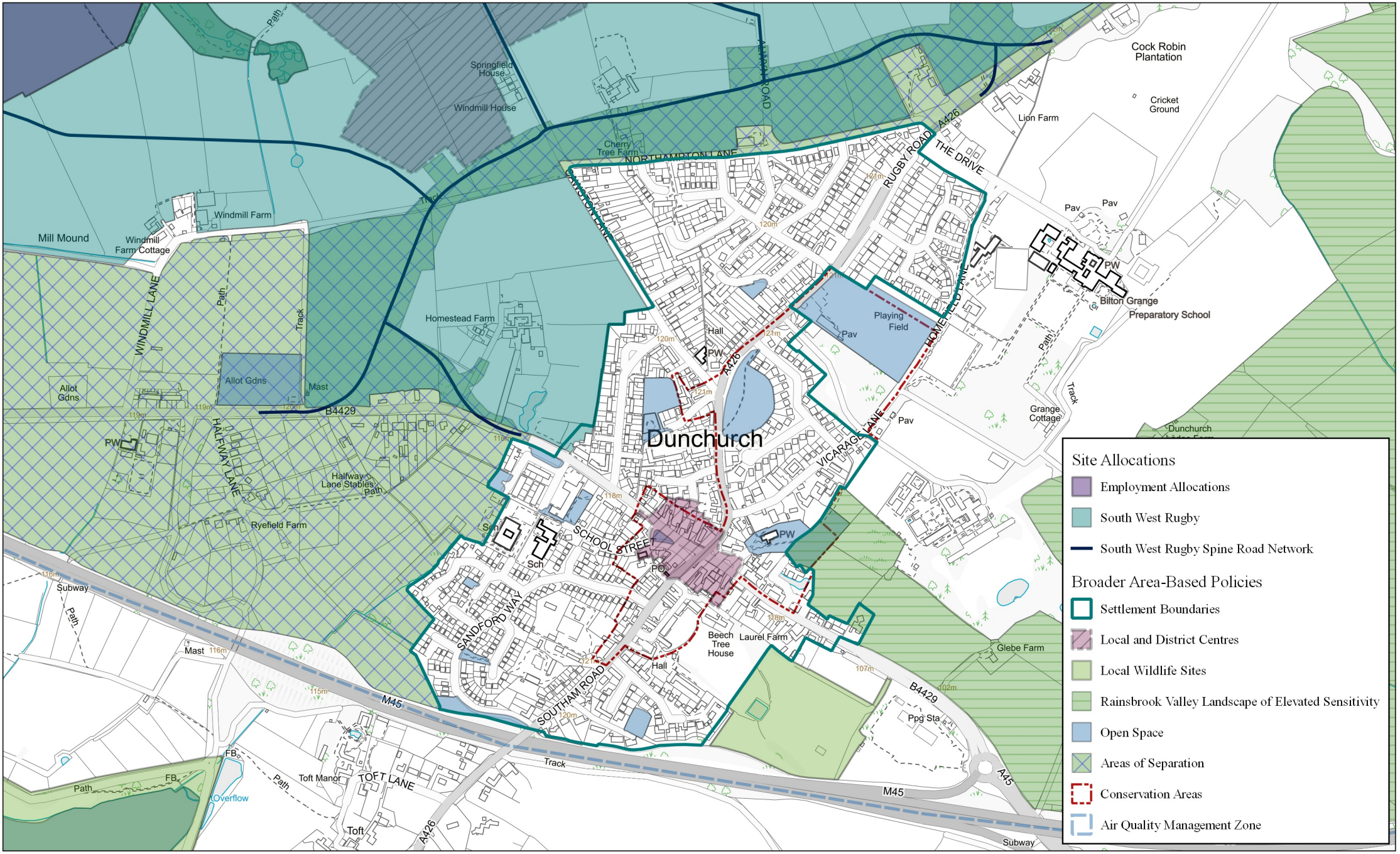

Proposed Submission Policies Map - Dunchurch

Date:	Scale
January 2026	1:9,000 (when printed @A4)

0 200 400 600 800 1,000 m

Development Strategy

©Crown copyright & database rights 2026
Ordinance Survey 100019417

Borough Rugby Council

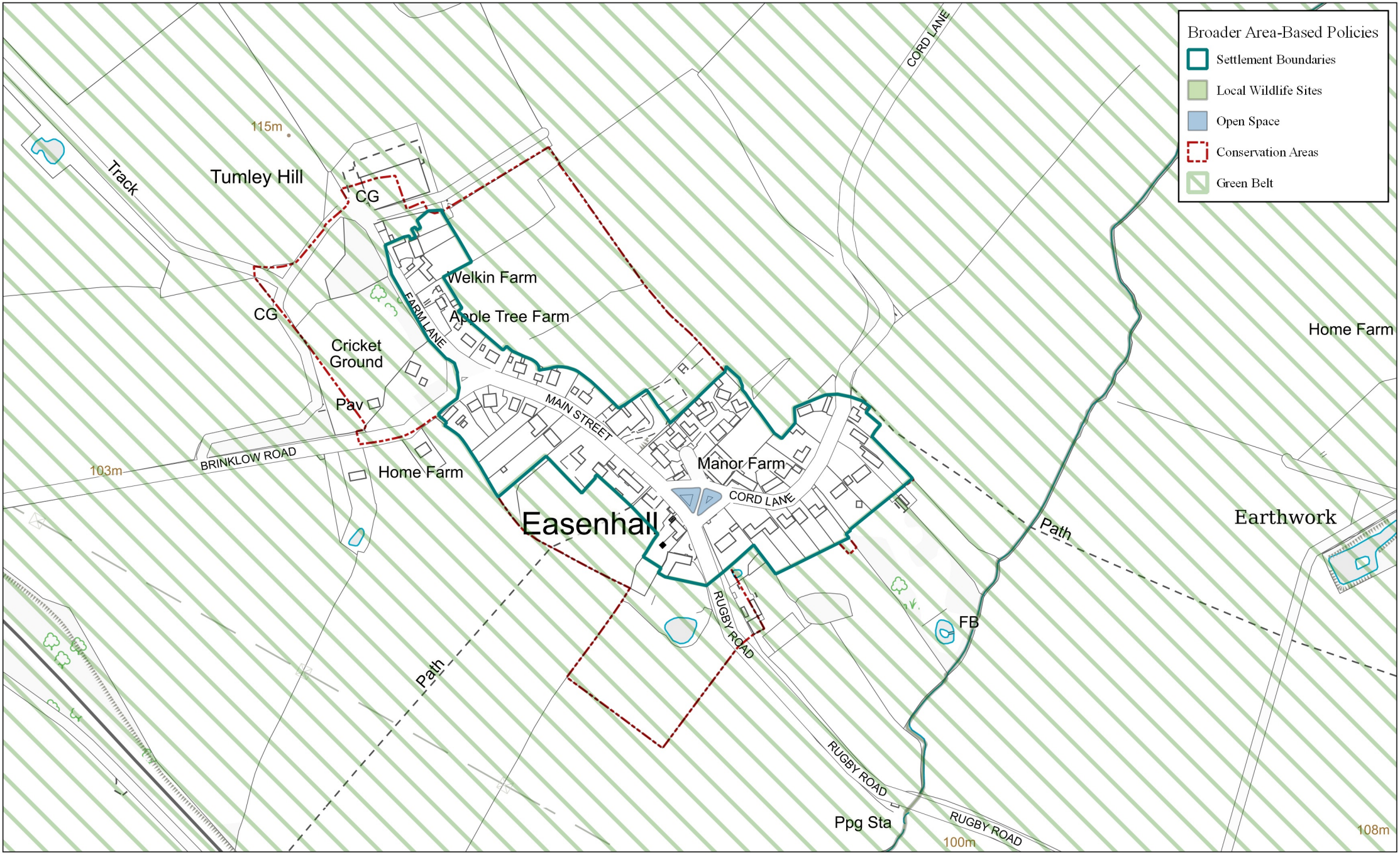

Proposed Submission Policies Map - Easenhall

Date: January 2026

Scale 1:5,000 (when printed @A4)

0 100 200 300 400 500 m

Development Strategy

©Crown copyright & database rights 2026
Ordinance Survey 100019417

BOROUGH RUGBY COUNCIL

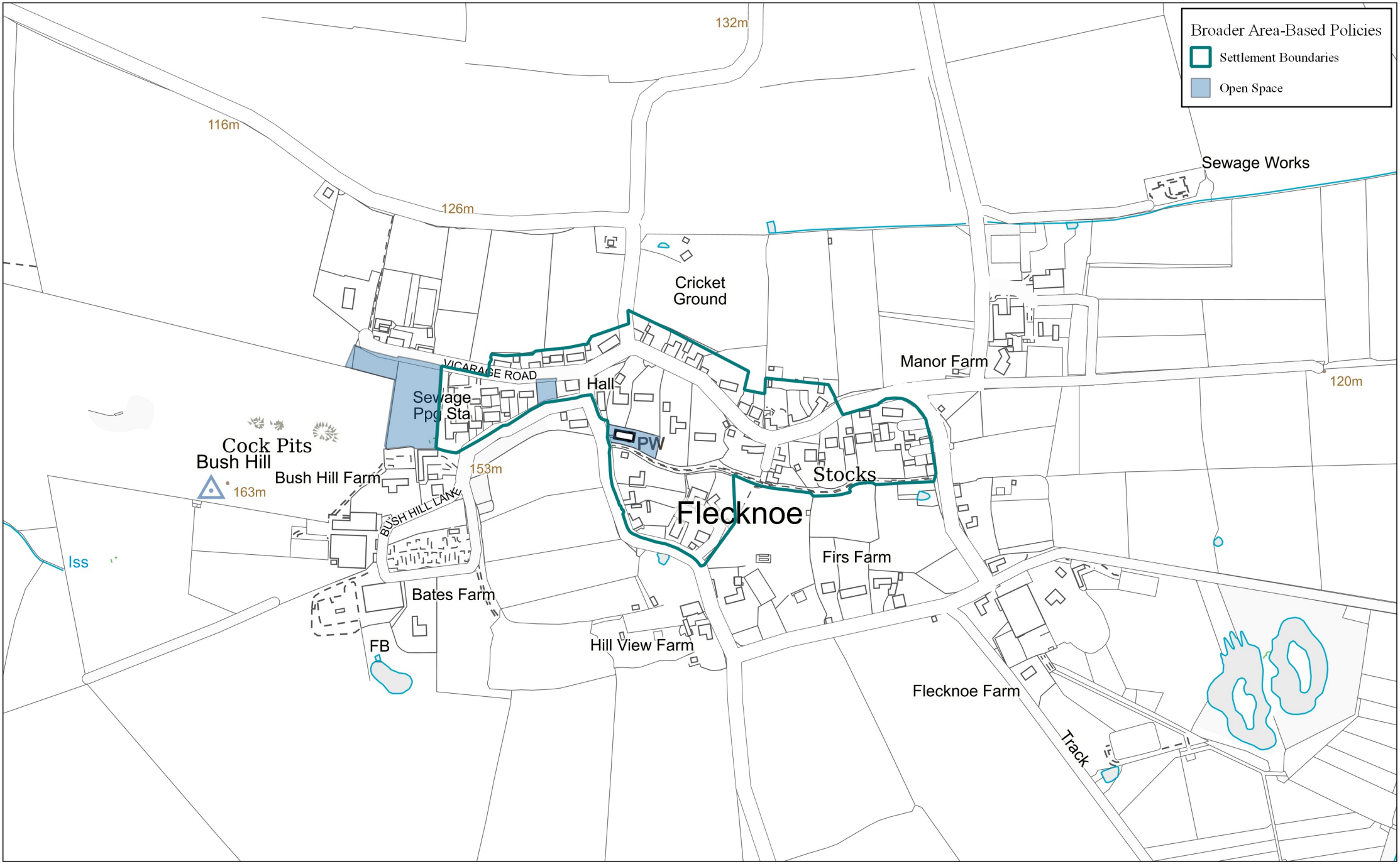

Proposed Submission Policies Map - Flecknoe

Date: January 2026

Scale 1:5,000 (when printed @A4)

0 100 200 300 400 500 m

Development Strategy

©Crown copyright & database rights 2026
Ordinance Survey 100019417

Borough Council RUGBY

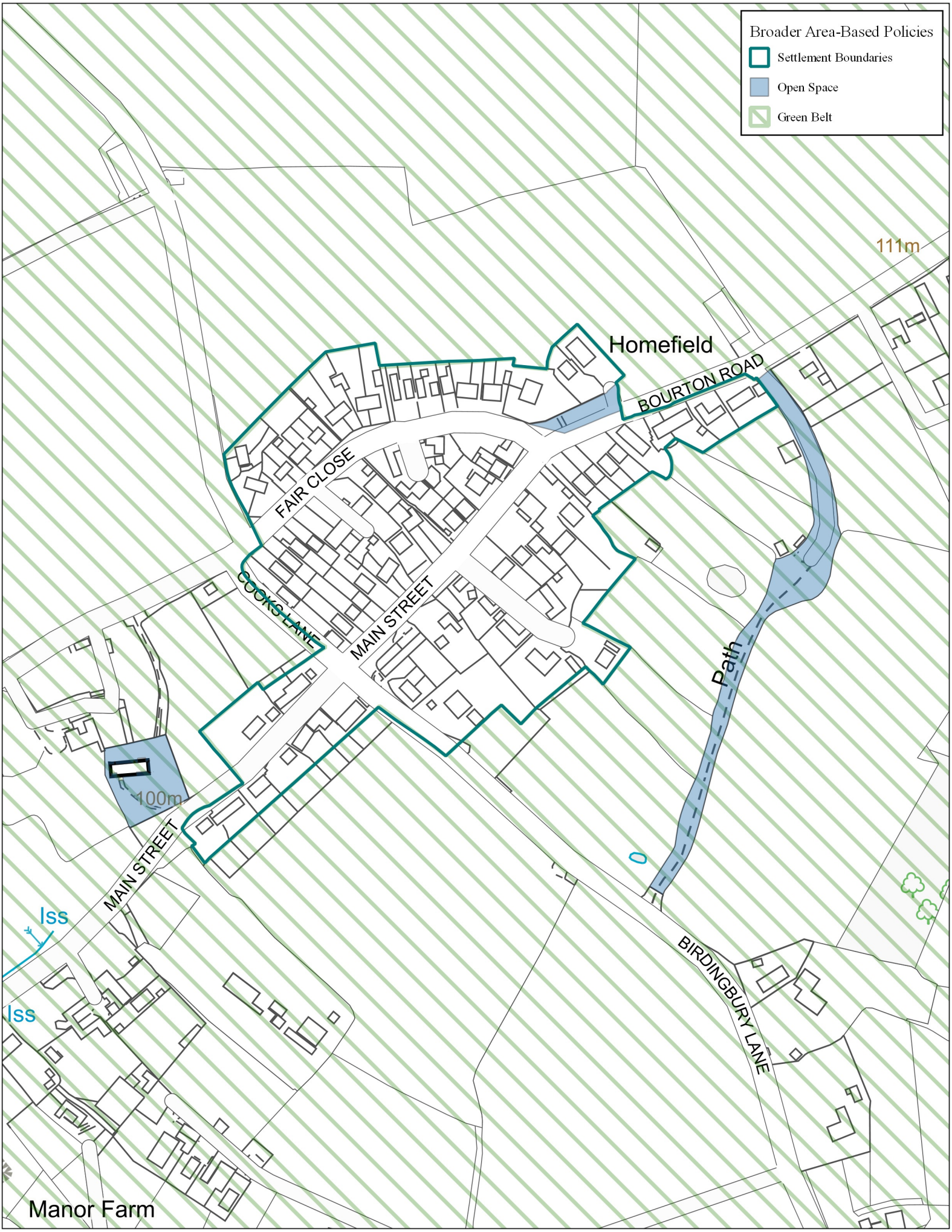

Proposed Submission Policies Map - Frankton

Date: January 2026

Scale 1:3,333 (when printed @A4)

0 50 100 150 200 250 m

Development Strategy

©Crown copyright & database rights 2026

Borough Council RUGBY

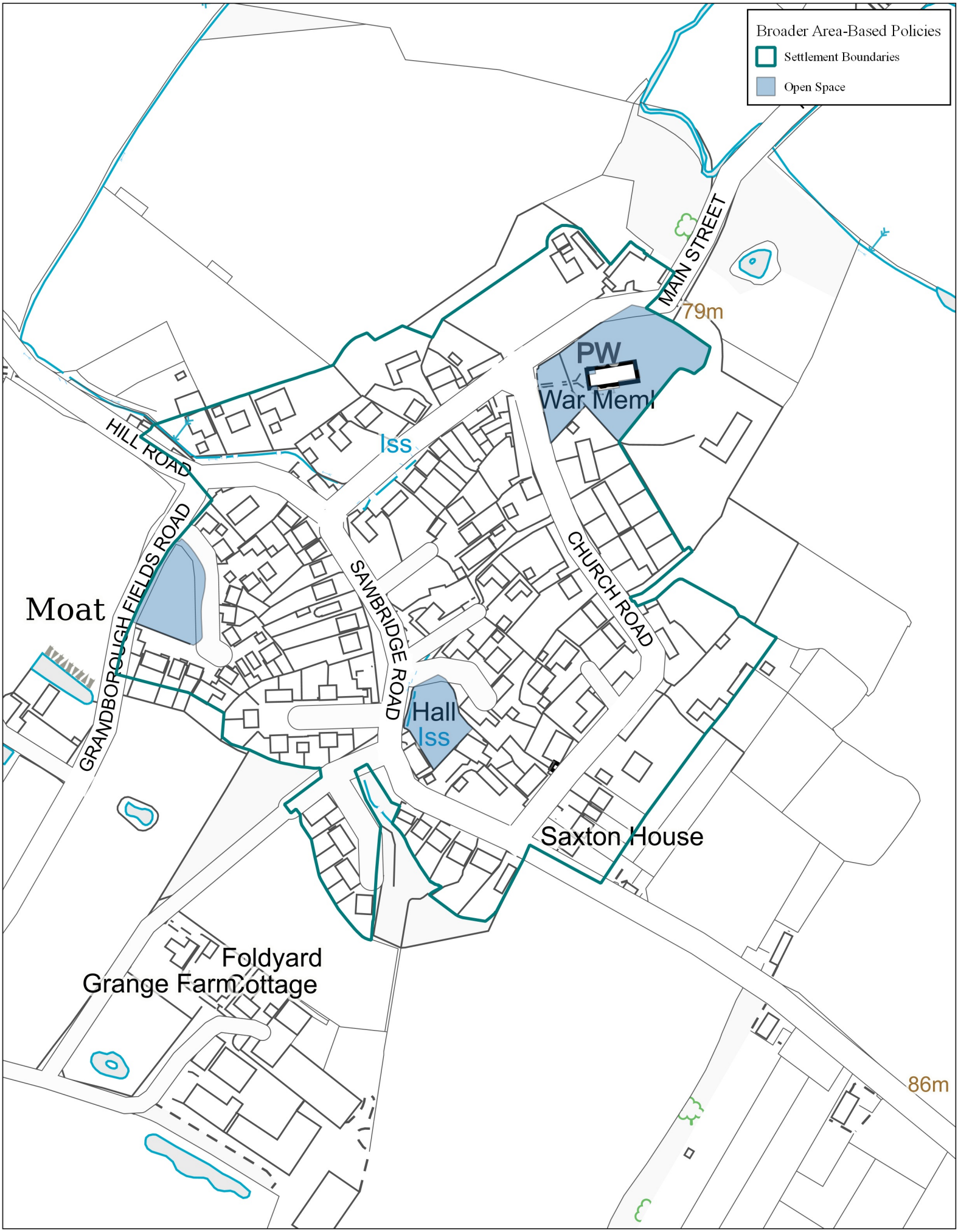

Proposed Submission Policies Map - Grandborough

Date: January 2026

Scale 1:3,000 (when printed @A4)

0 40 80 120 160 200 m

Development Strategy

©Crown copyright & database rights 2026

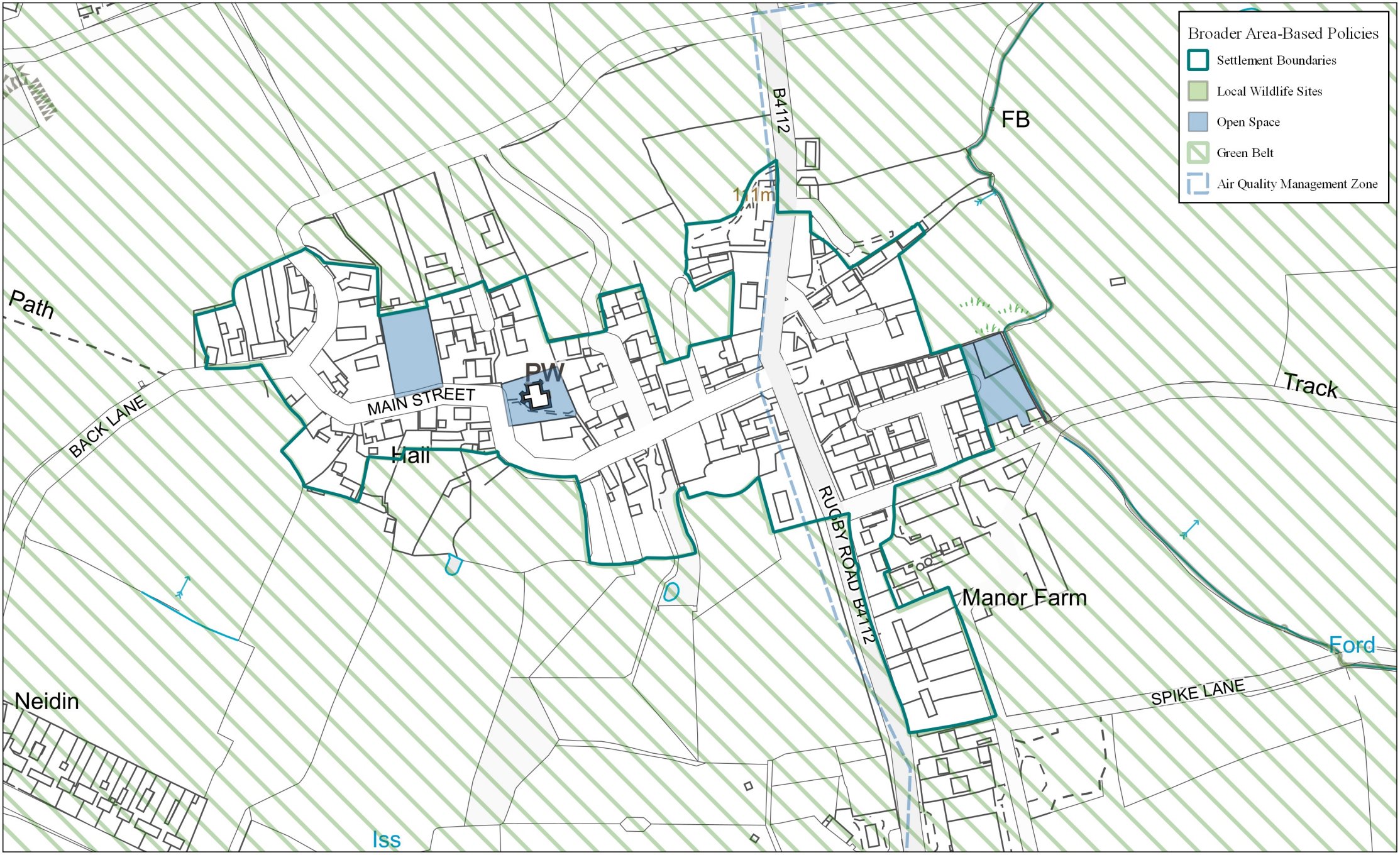

Proposed Submission Policies Map - Harborough Magna

Date: January 2026

Scale 1:3,500 (when printed @A4)

0 80 160 240 320 400 m

Development Strategy

©Crown copyright & database rights 2026
Ordinance Survey 100019417

BOROUGH RUGBY COUNCIL

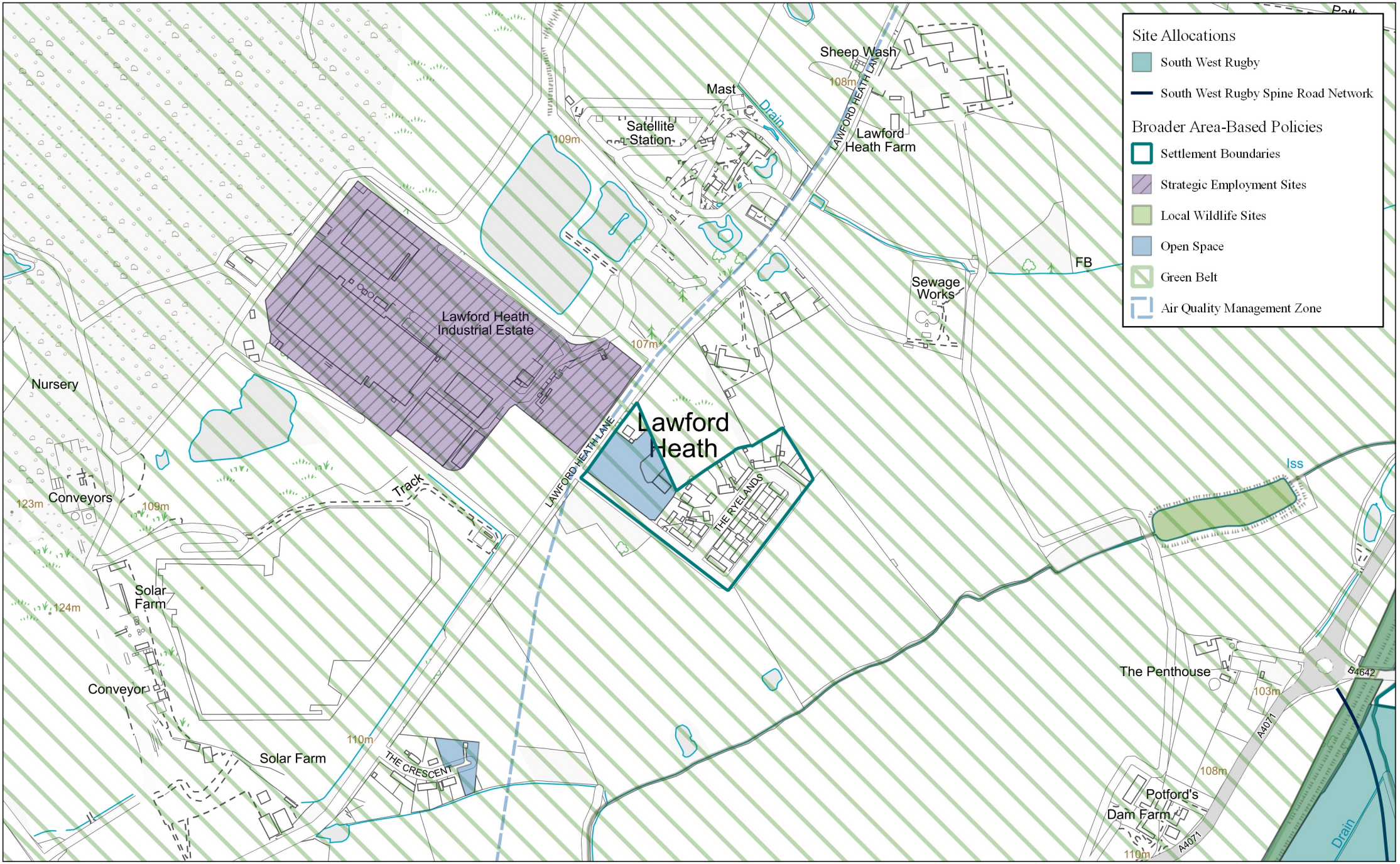

Proposed Submission Policies Map - Lawford Heath

Date: January 2026

Scale 1:6,000 (when printed @A4)

0 100 200 300 400 500 m

Development Strategy

©Crown copyright & database rights 2026
Ordinance Survey 100019417

Borough Council RUGBY

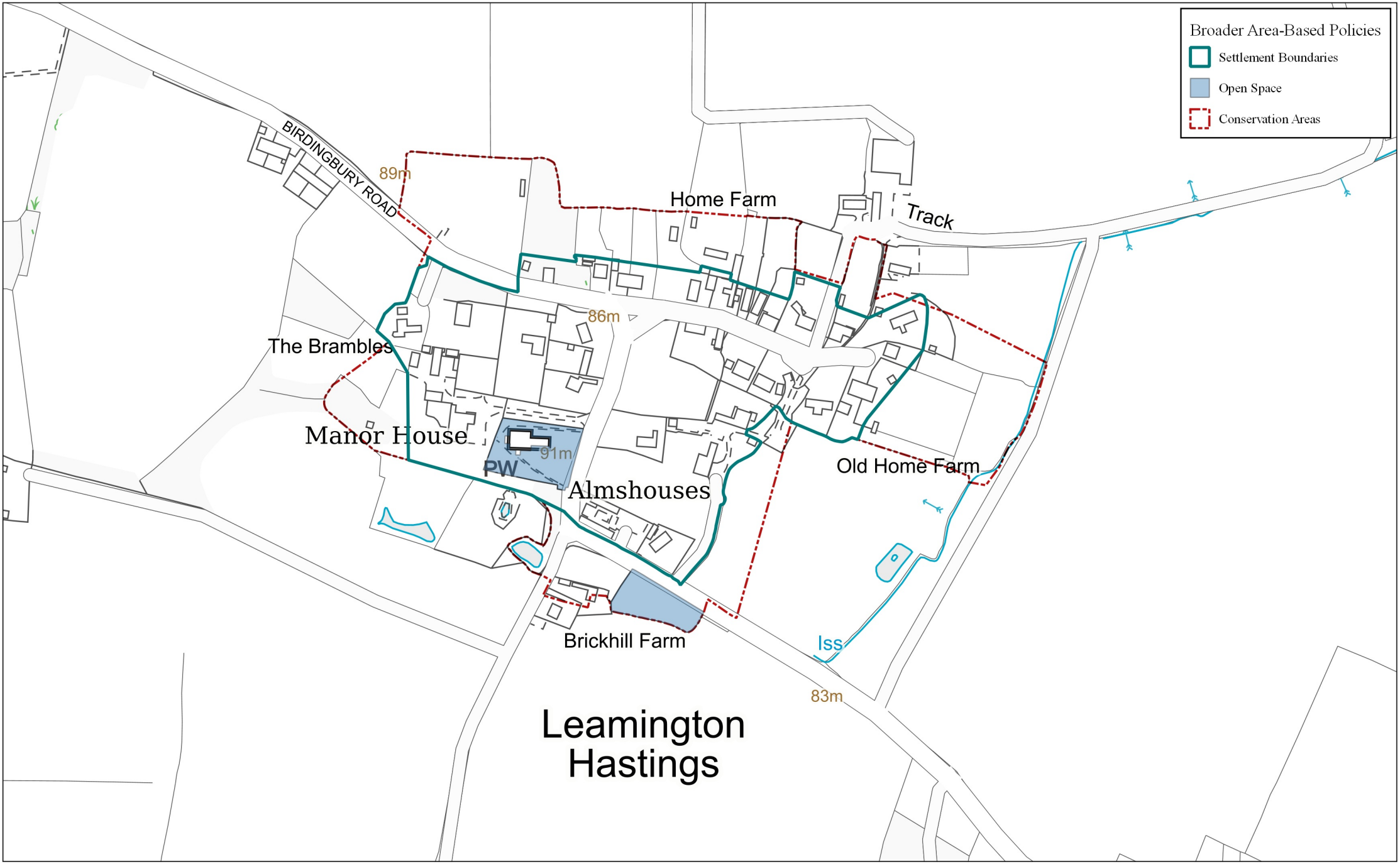

Proposed Submission Policies Map - Leamington Hastings

Date: January 2026

Scale 1:4,000 (when printed @A4)

0 90 180 270 360 450 m

Development Strategy

©Crown copyright & database rights 2026
Ordinance Survey 100019417

Borough Council RUGBY

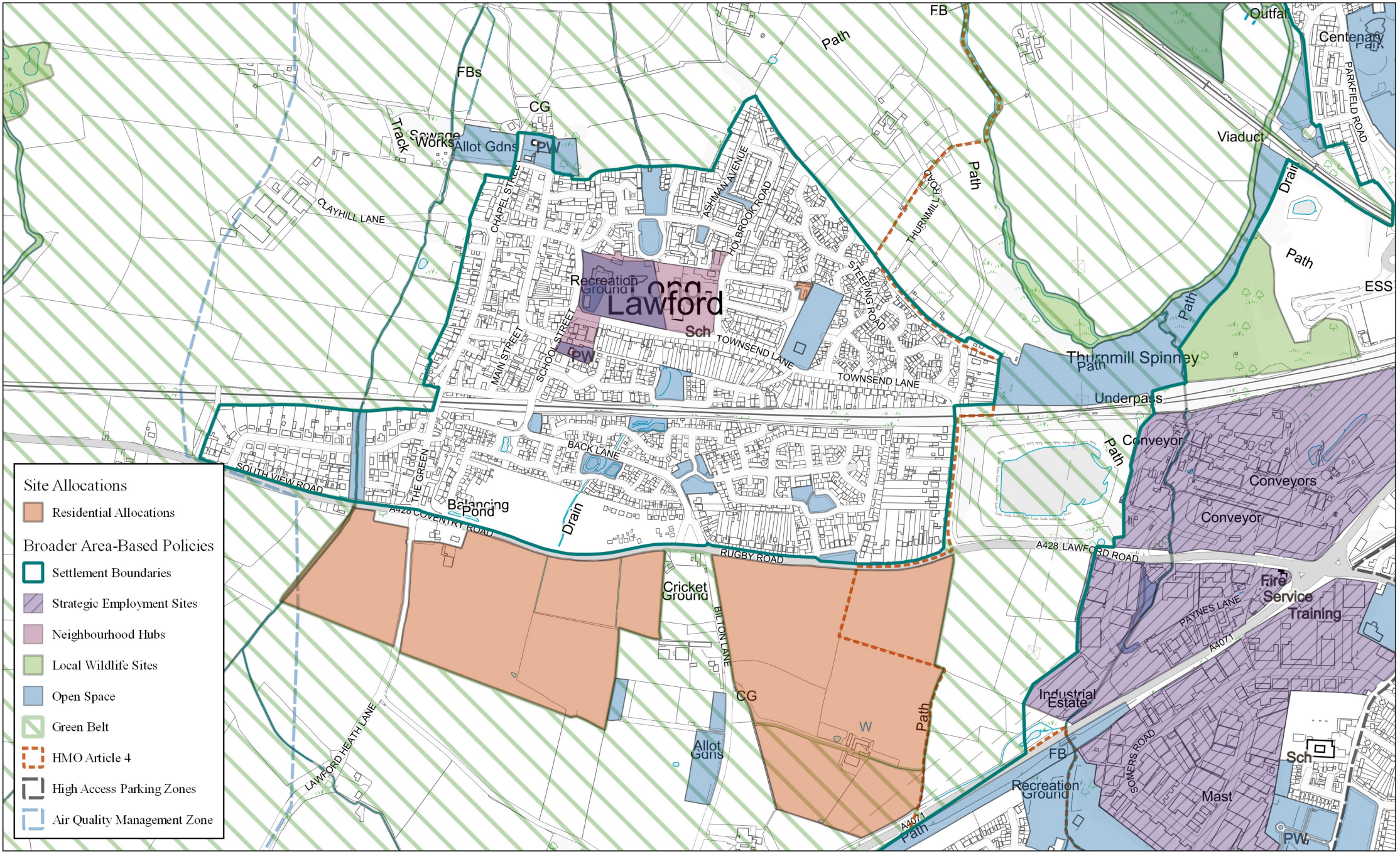

Proposed Submission Policies Map - Long Lawford

Date: January 2026

Scale 1:10,000 (when printed @A4)

0 200 400 600 800 1,000 m

Development Strategy

©Crown copyright & database rights 2026
Ordinance Survey 100019417

Borough Rugby Council

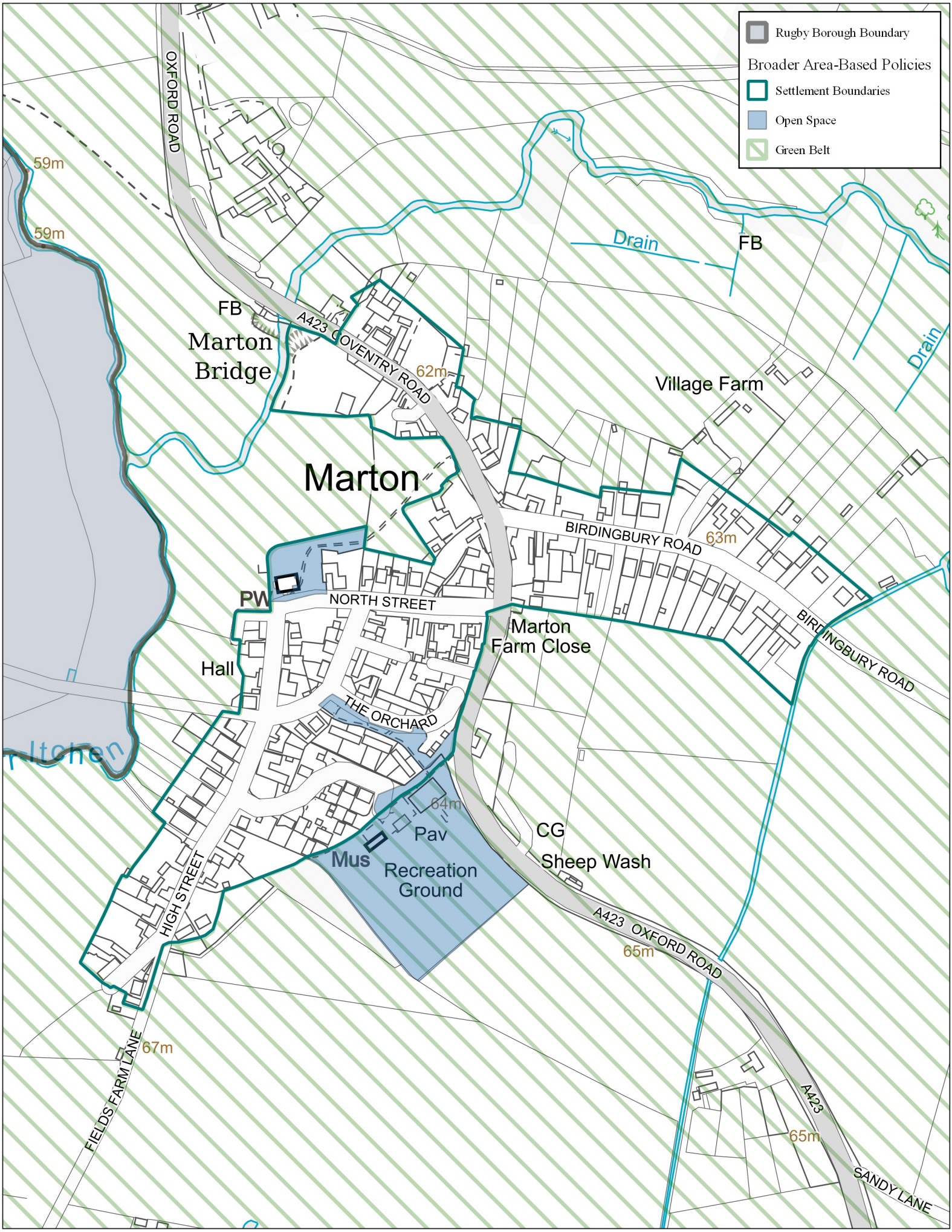

Proposed Submission Policies Map - Marton

Date: January 2026

Scale 1:4,000 (when printed @A4)

0 60 120 180 240 300 m

Development Strategy

©Crown copyright & database rights 2026

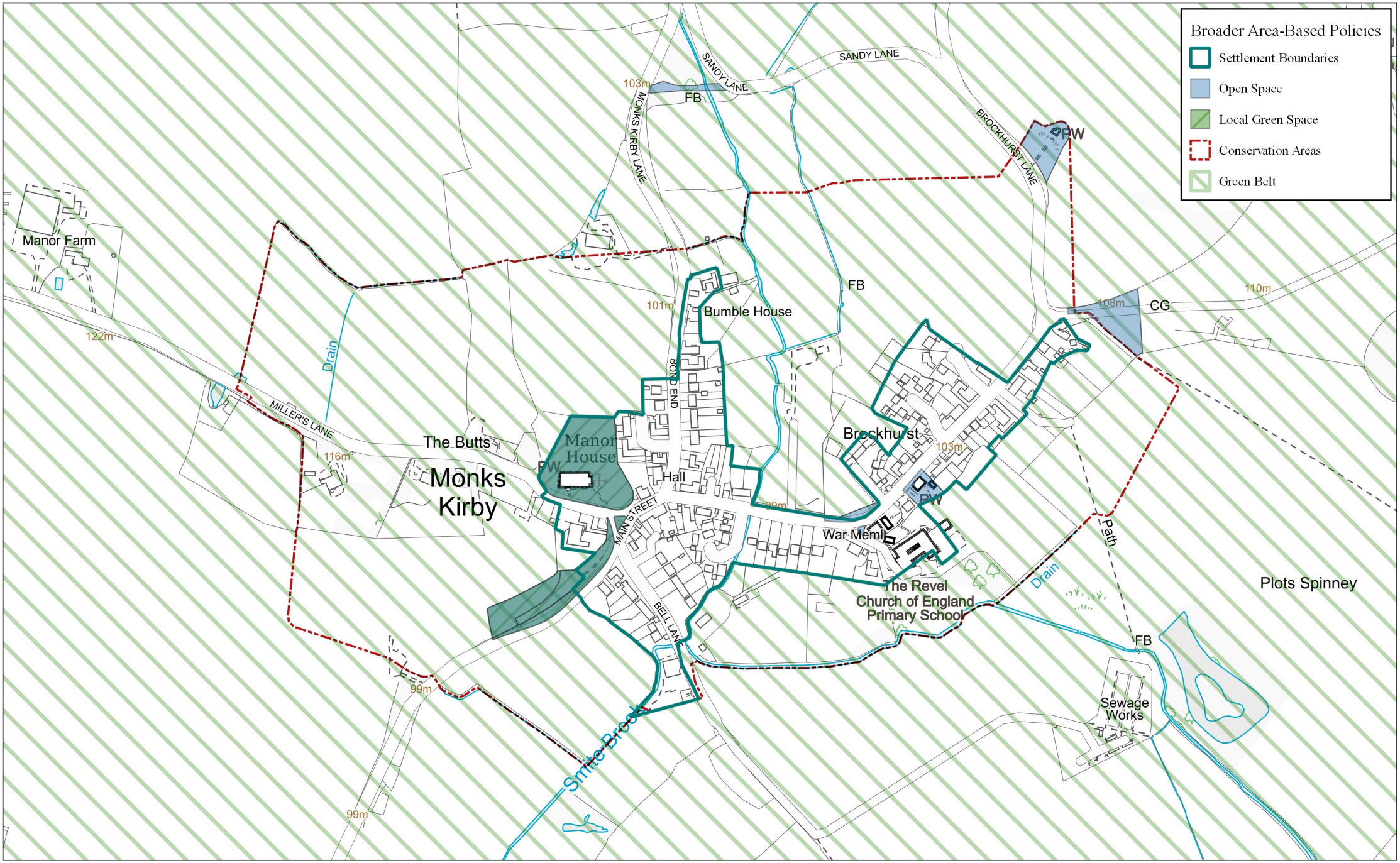

Proposed Submission Policies Map - Monks Kirby

Date: January 2026

Scale 1:6,000 (when printed @A4)

0 100 200 300 400 500 m

Development Strategy

©Crown copyright & database rights 2026
Ordinance Survey 100019417

Borough Rugby Council

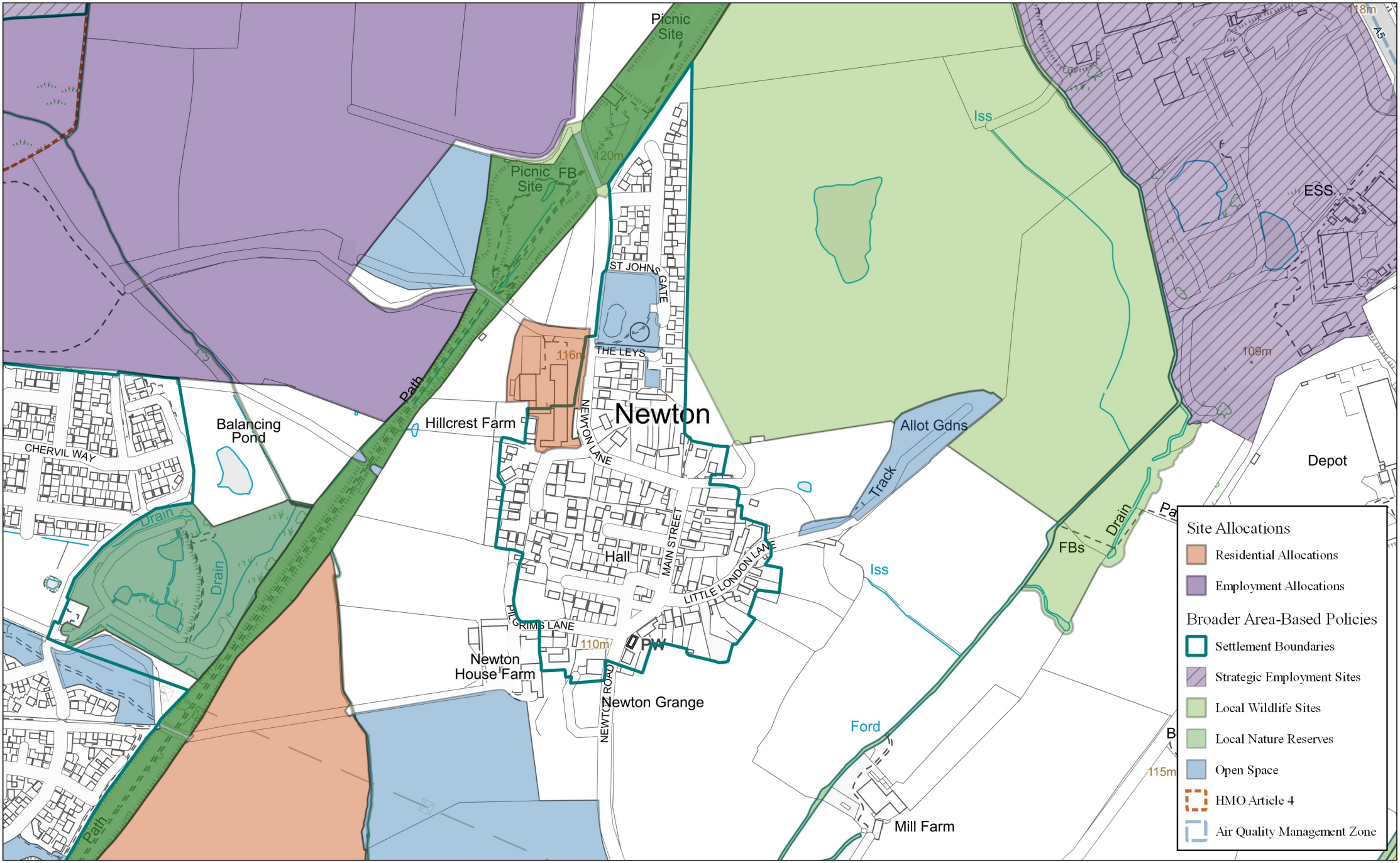

Proposed Submission Policies Map - Newton

Date: January 2026

Scale 1:5,500 (when printed @A4)

0 100 200 300 400 500

Development Strategy

©Crown copyright & database rights 2026
Ordinance Survey 100019417

Borough Council RUGBY

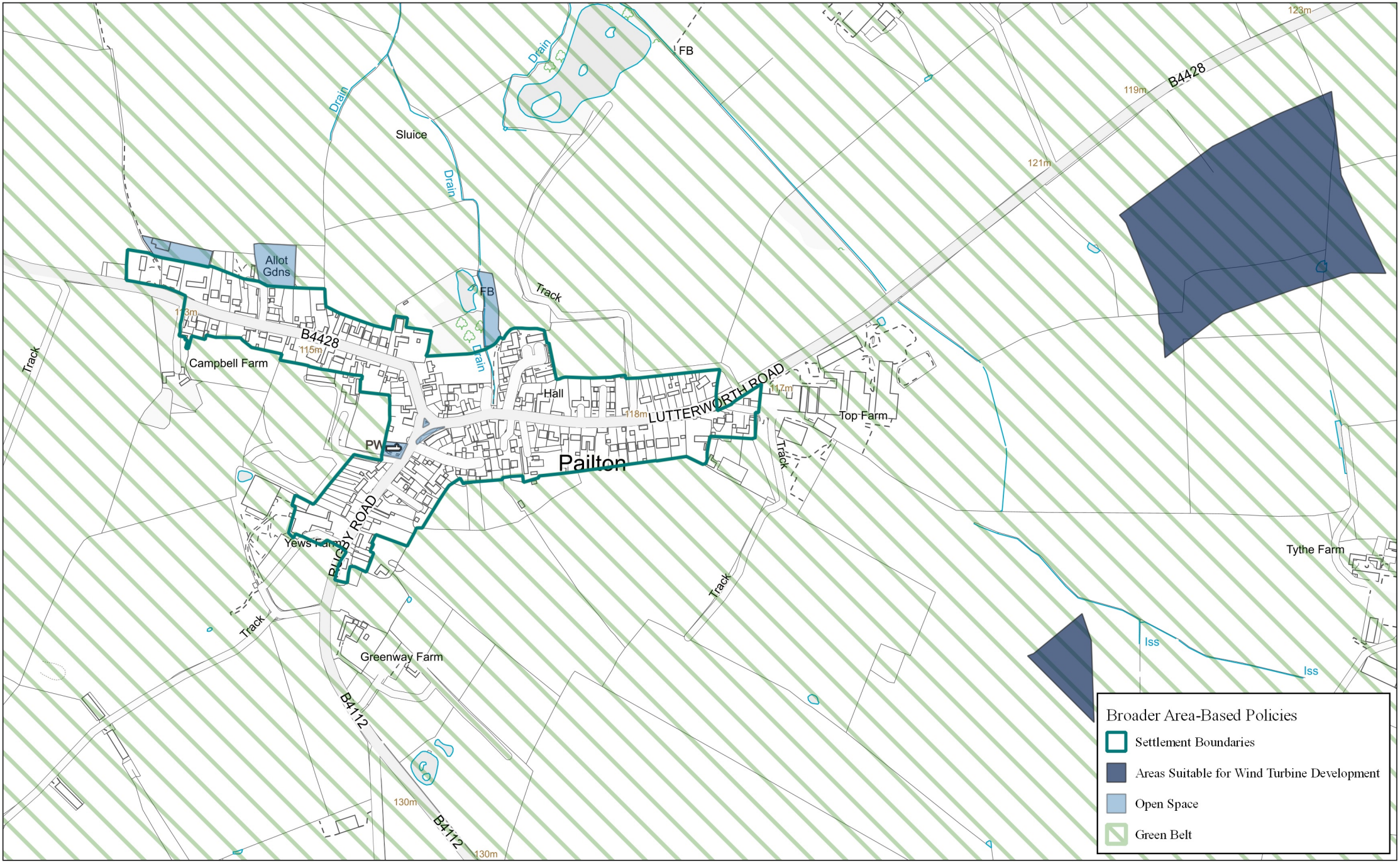

Proposed Submission Policies Map - Pailton

Date: January 2026

Scale 1:7,000 (when printed @A4)

0 100 200 300 400 500 m

Development Strategy

©Crown copyright & database rights 2026
Ordinance Survey 100019417

Borough Council RUGBY

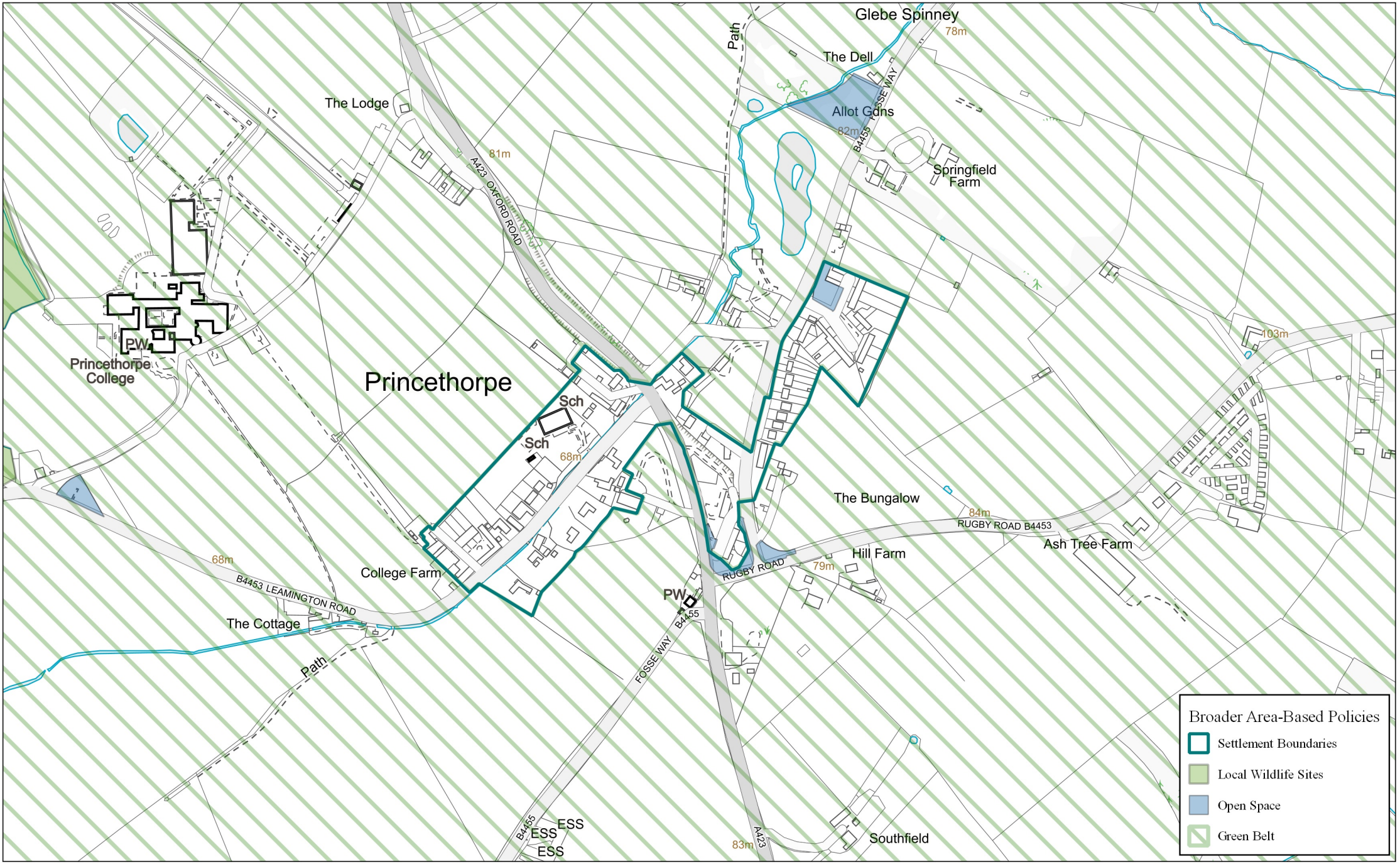

Proposed Submission Policies Map - Princethorpe

Date: January 2026

Scale 1:6,000 (when printed @A4)

0 100 200 300 400 500 m

Development Strategy

©Crown copyright & database rights 2026
Ordinance Survey 100019417

BOROUGH RUGBY COUNCIL

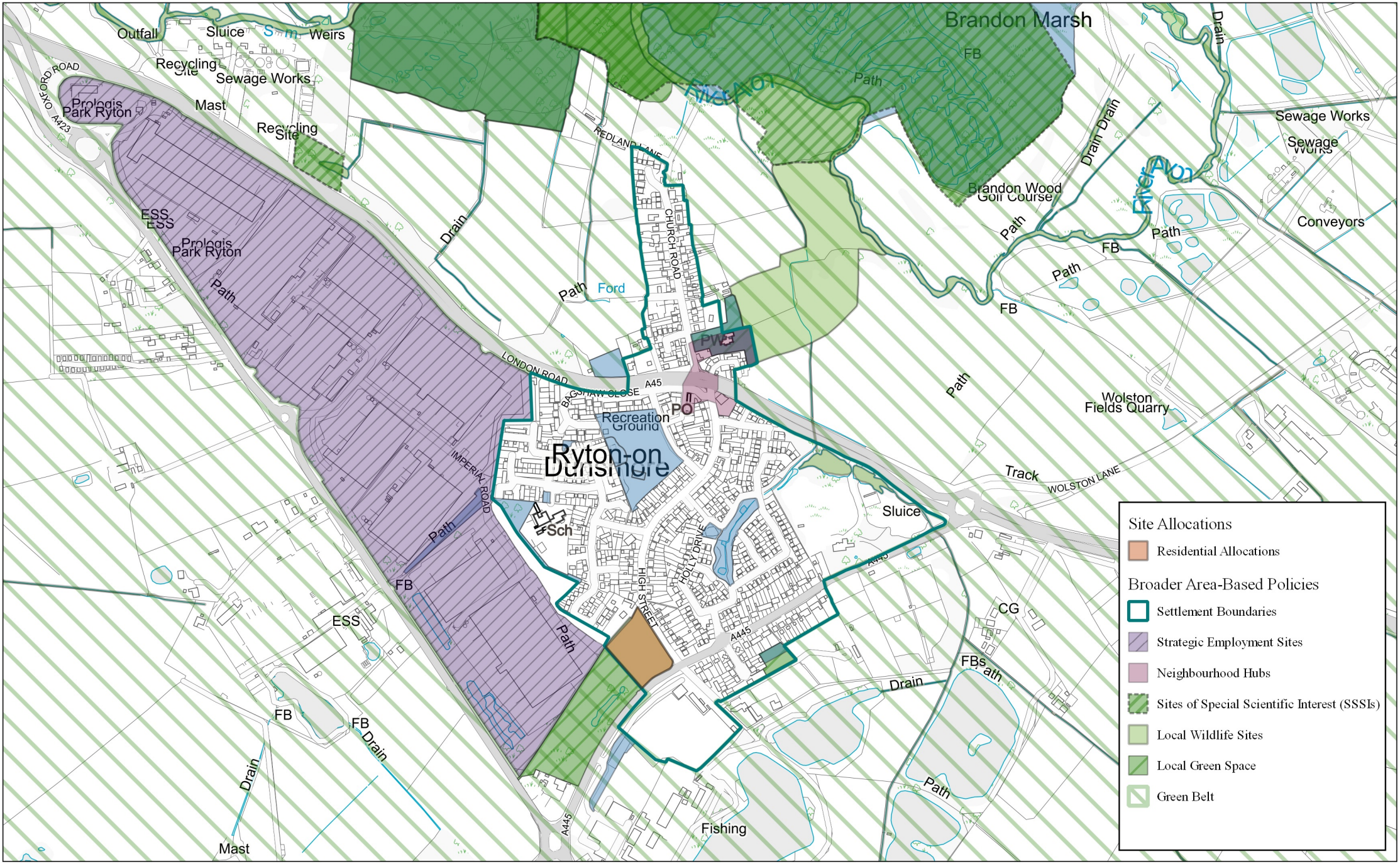

Proposed Submission Policies Map - Ryton-on-Dunsmore

Date: January 2026

Scale 1:10,000 (when printed @A4)

0 200 400 600 800 1,000 m

Development Strategy

©Crown copyright & database rights 2026
Ordinance Survey 100019417

BOROUGH RUGBY COUNCIL

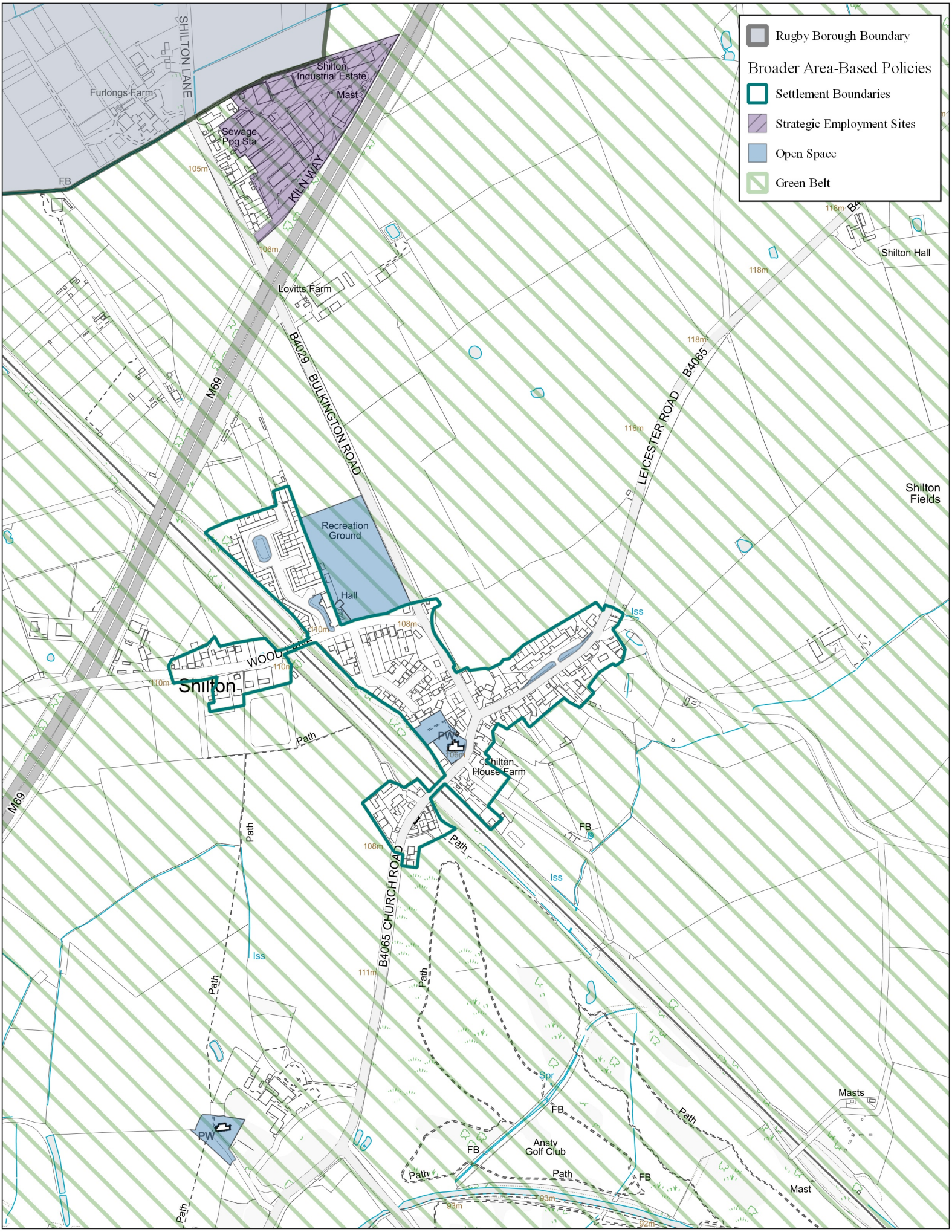

Proposed Submission Policies Map - Shilton

Scale 1:8,000 (when printed @A4)

0 100 200 300 400 500 m

Development Strategy

©Crown copyright & database rights 2026
Ordinance Survey 100019417

Date: January 2026

Borough Council Rugby

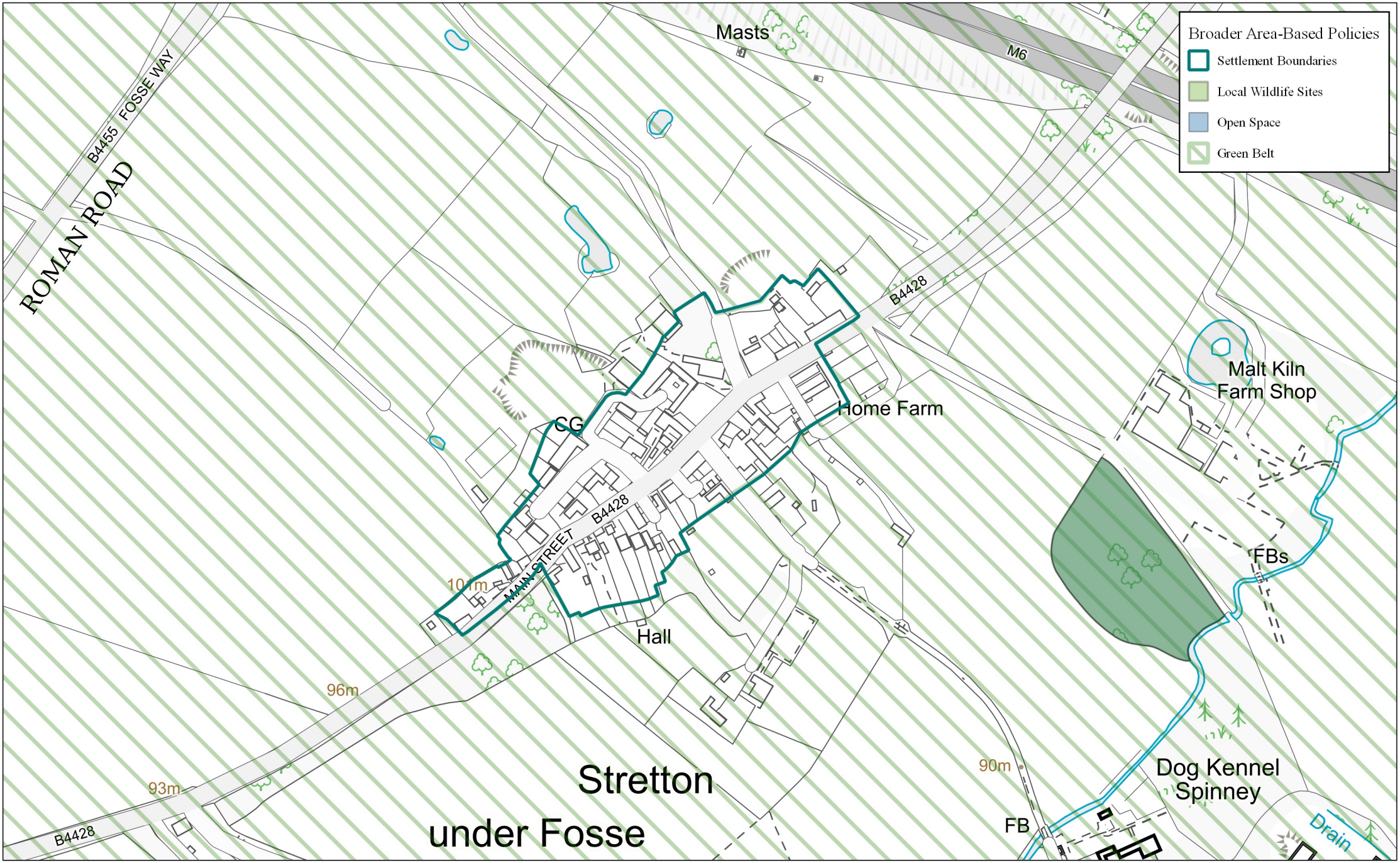

Proposed Submission Policies Map - Stretton under Fosse

Date: January 2026

Scale 1:4,000 (when printed @A4)

0 90 180 270 360 450 m

Development Strategy

©Crown copyright & database rights 2026
Ordinance Survey 100019417

Borough Council RUGBY

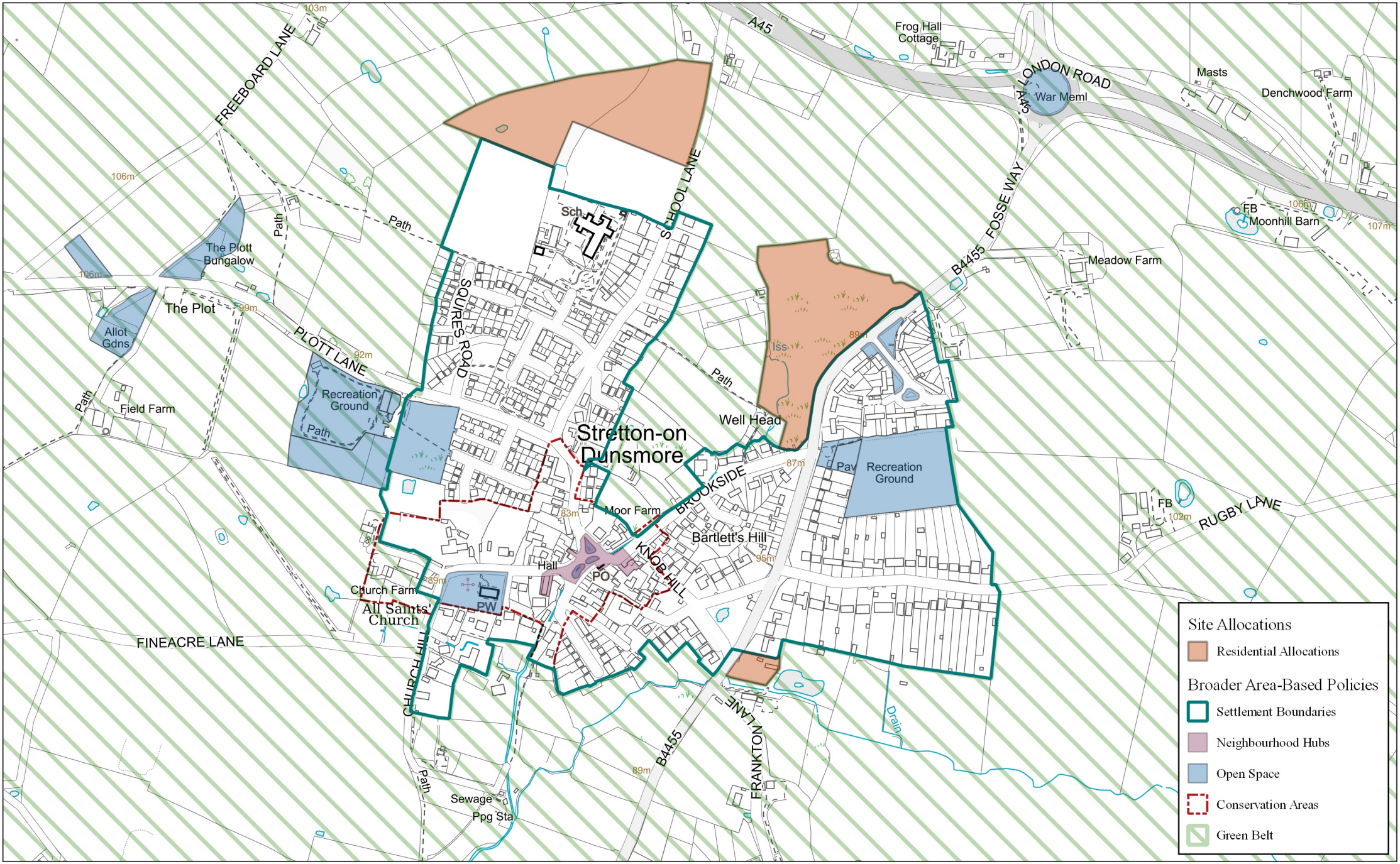

Proposed Submission Policies Map - Stretton-on-Dunsmore

Date: January 2026

Scale 1:7,000 (when printed @A4)

0 100 200 300 400 500 m

Development Strategy

©Crown copyright & database rights 2026
Ordinance Survey 100019417

Borough Council RUGBY

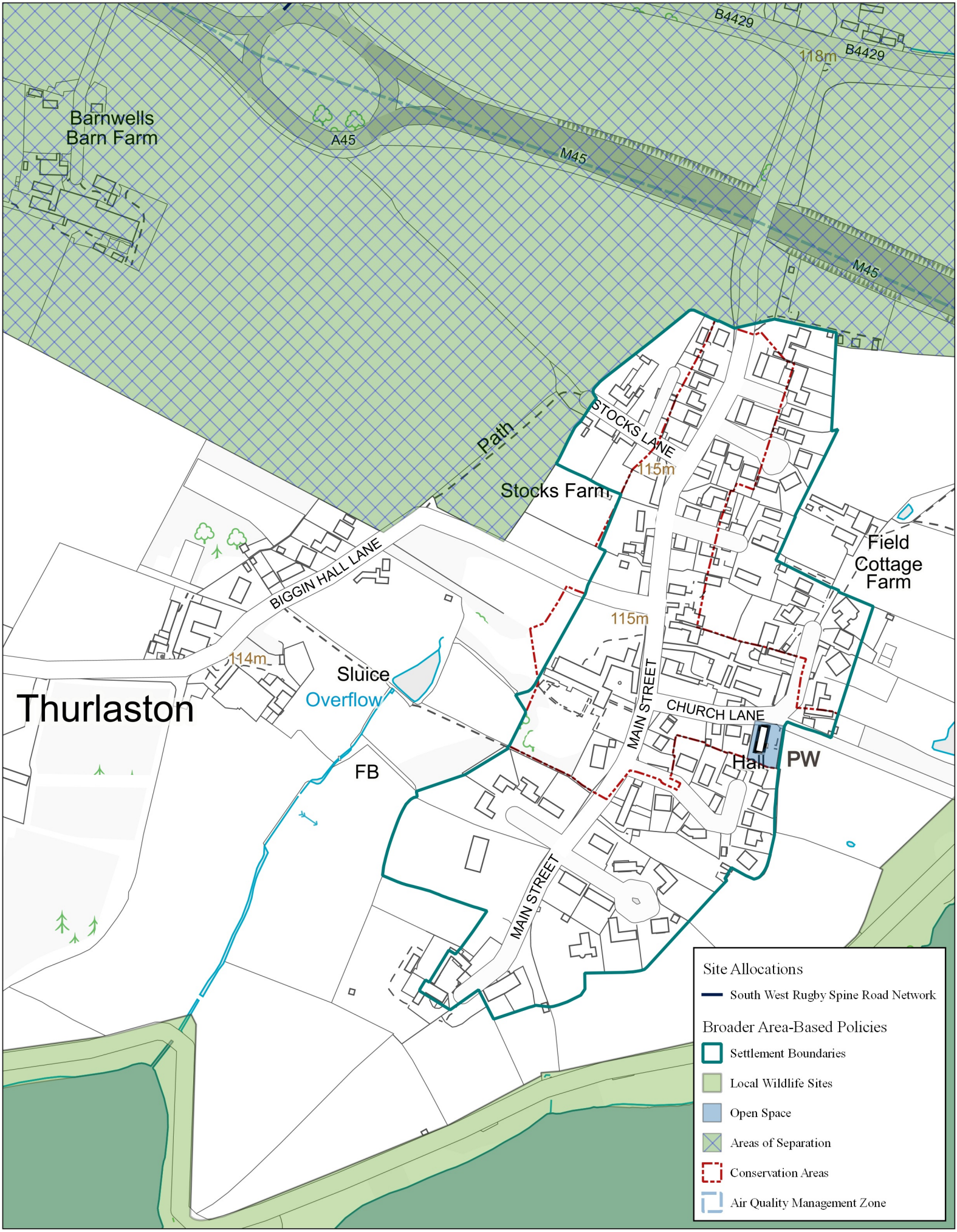

Proposed Submission Policies Map - Thurlaston

Date: January 2026

Scale 1:4,000 (when printed @A4)

0 60 120 180 240 300 m

Development Strategy

©Crown copyright & database rights 2026

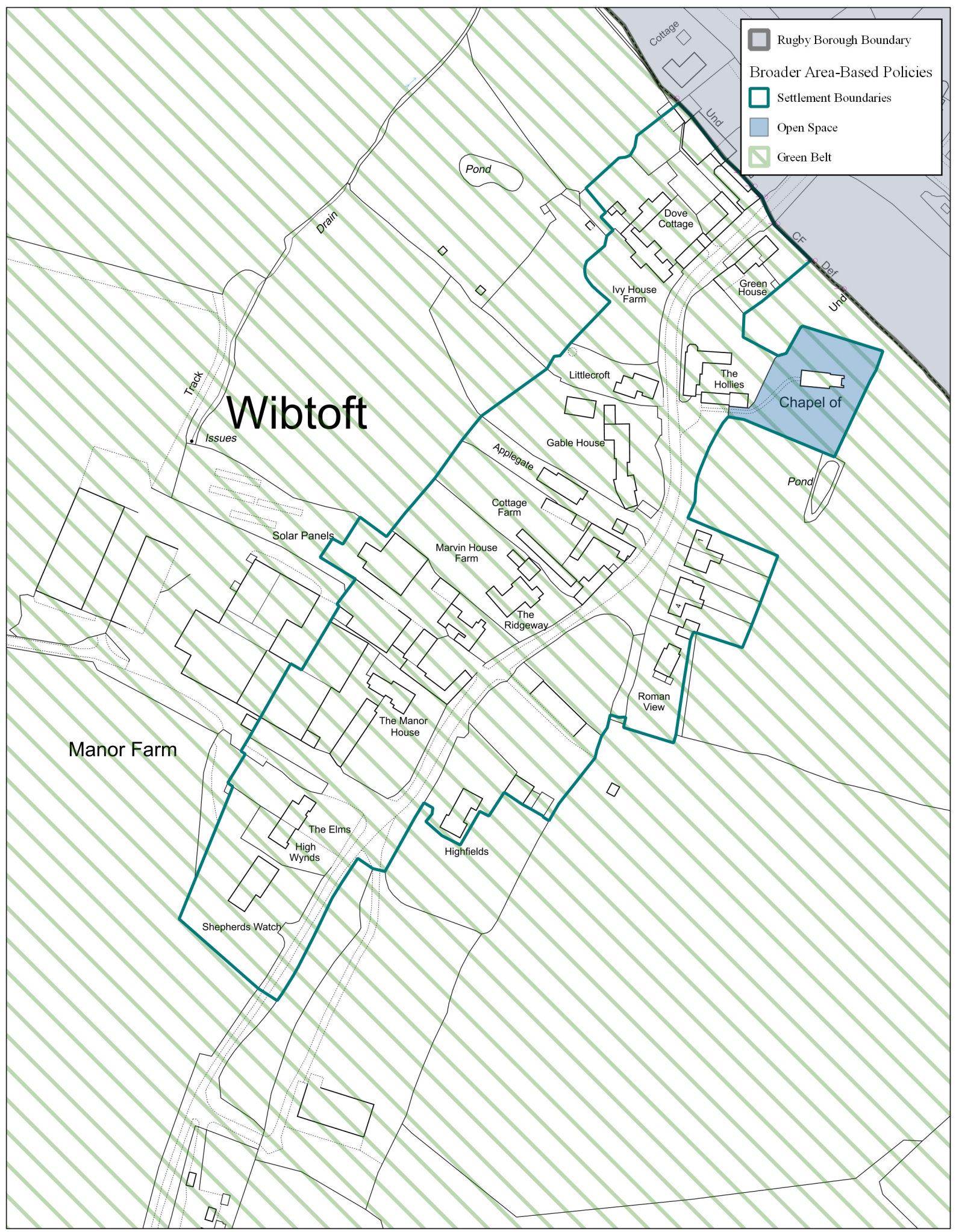

Proposed Submission Policies Map - Wibtoft

Scale 1:2,000 (when printed @A4)

0 30 60 90 120 150 m

Development Strategy

©Crown copyright & database rights 2026
Ordinance Survey 100019417

Date: January 2026

Borough Rugby Council

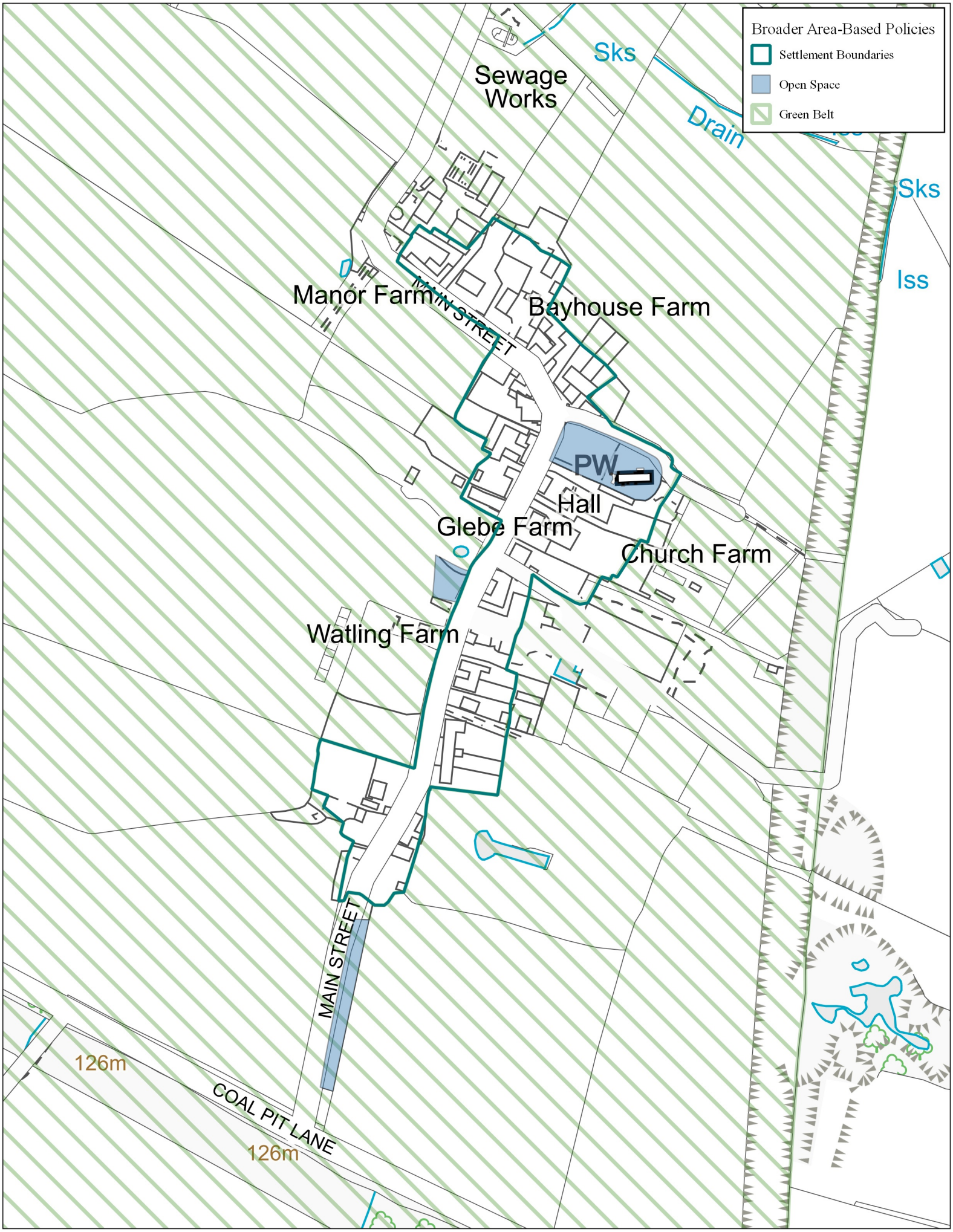

Proposed Submission Policies Map - Willey

Scale 1:3,000 (when printed @A4)

0 50 100 150 200 250 m

Development Strategy

©Crown copyright & database rights 2026
Ordinance Survey 100019417

Date: January 2026

BOROUGH RUGBY COUNCIL

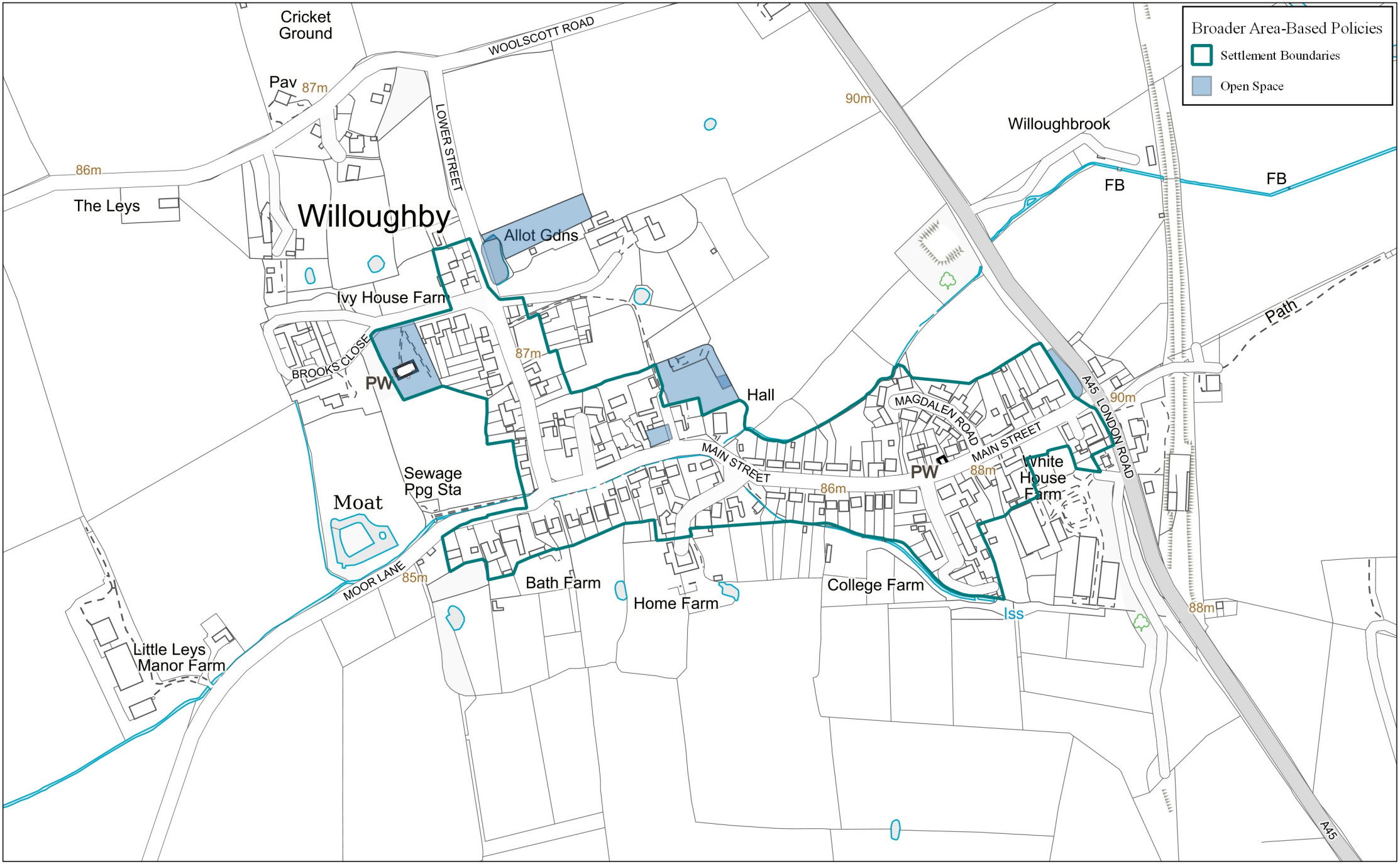

Proposed Submission Policies Map - Willoughby

Date: January 2026

Scale 1:5,000 (when printed @A4)

0 100 200 300 400 500 m

Development Strategy

©Crown copyright & database rights 2026
Ordinance Survey 100019417

Borough Council RUGBY

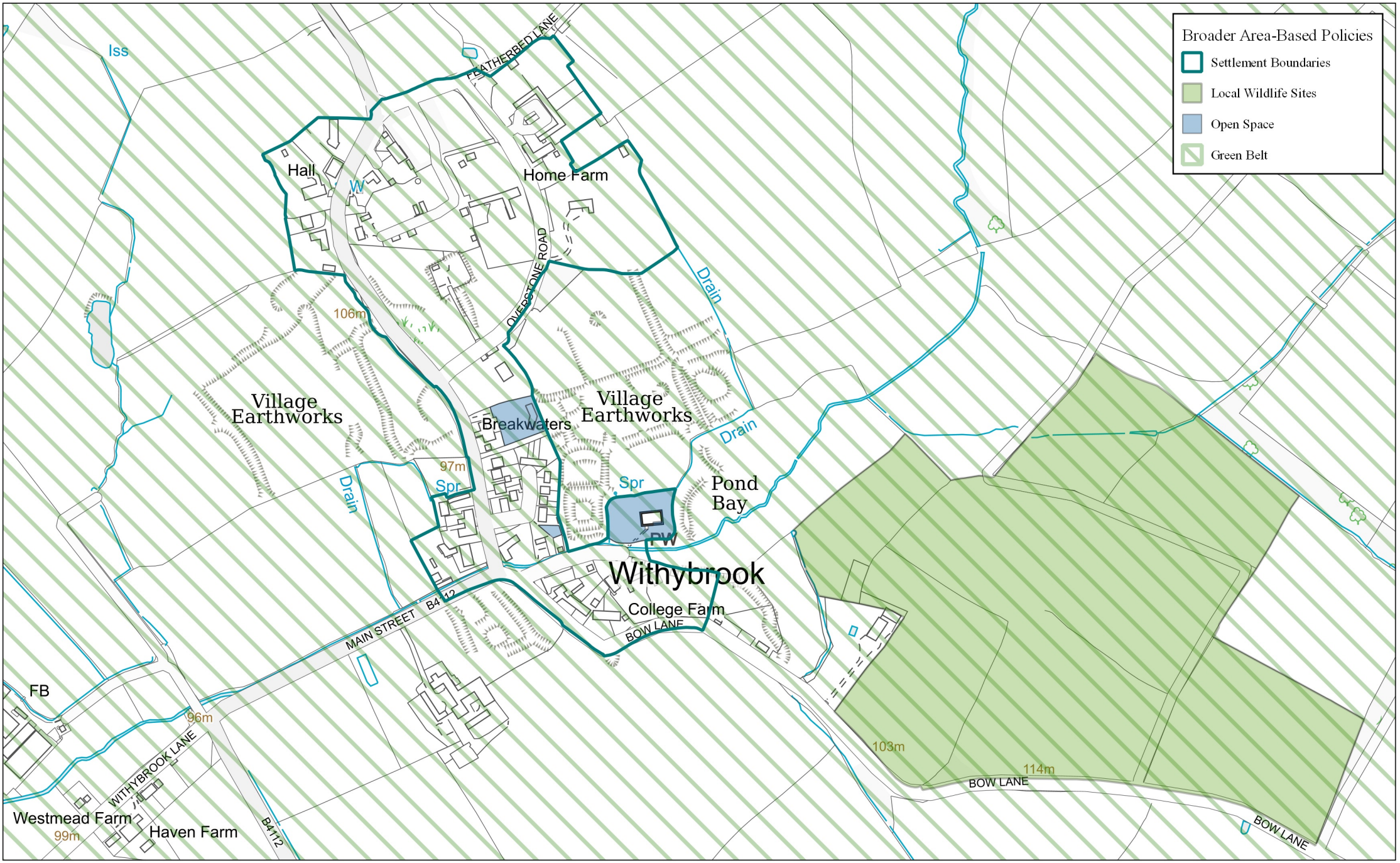

Proposed Submission Policies Map - Withybrook

Date: January 2026

Scale 1:5,000 (when printed @A4)

0 100 200 300 400 500 m

Development Strategy

©Crown copyright & database rights 2026
Ordinance Survey 100019417

BOROUGH RUGBY COUNCIL

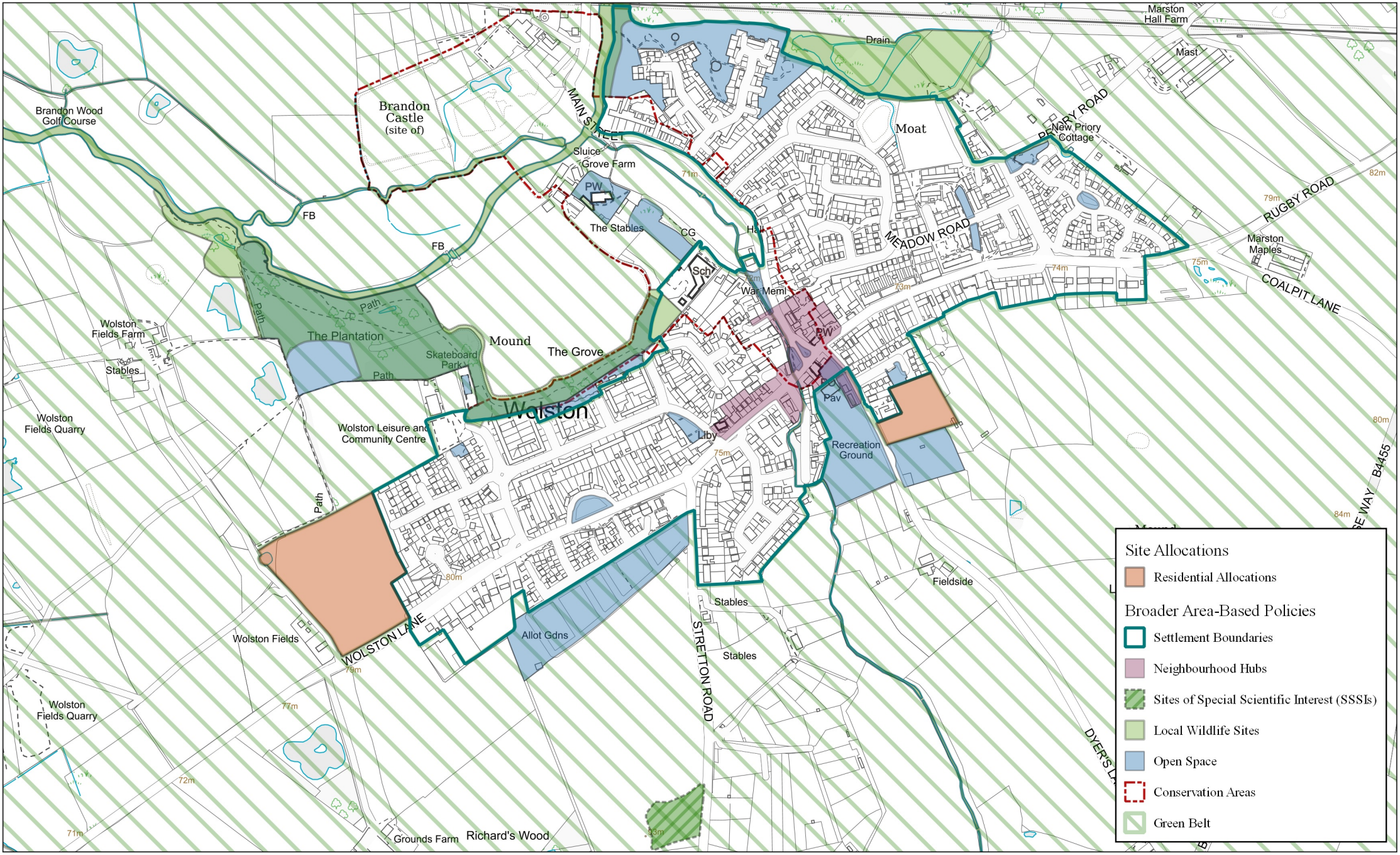

Proposed Submission Policies Map - Wolston

Date: January 2026

Scale 1:8,000 (when printed @A4)

0 100 200 300 400 500 m

Development Strategy

©Crown copyright & database rights 2026
Ordinance Survey 100019417

BOROUGH RUGBY COUNCIL

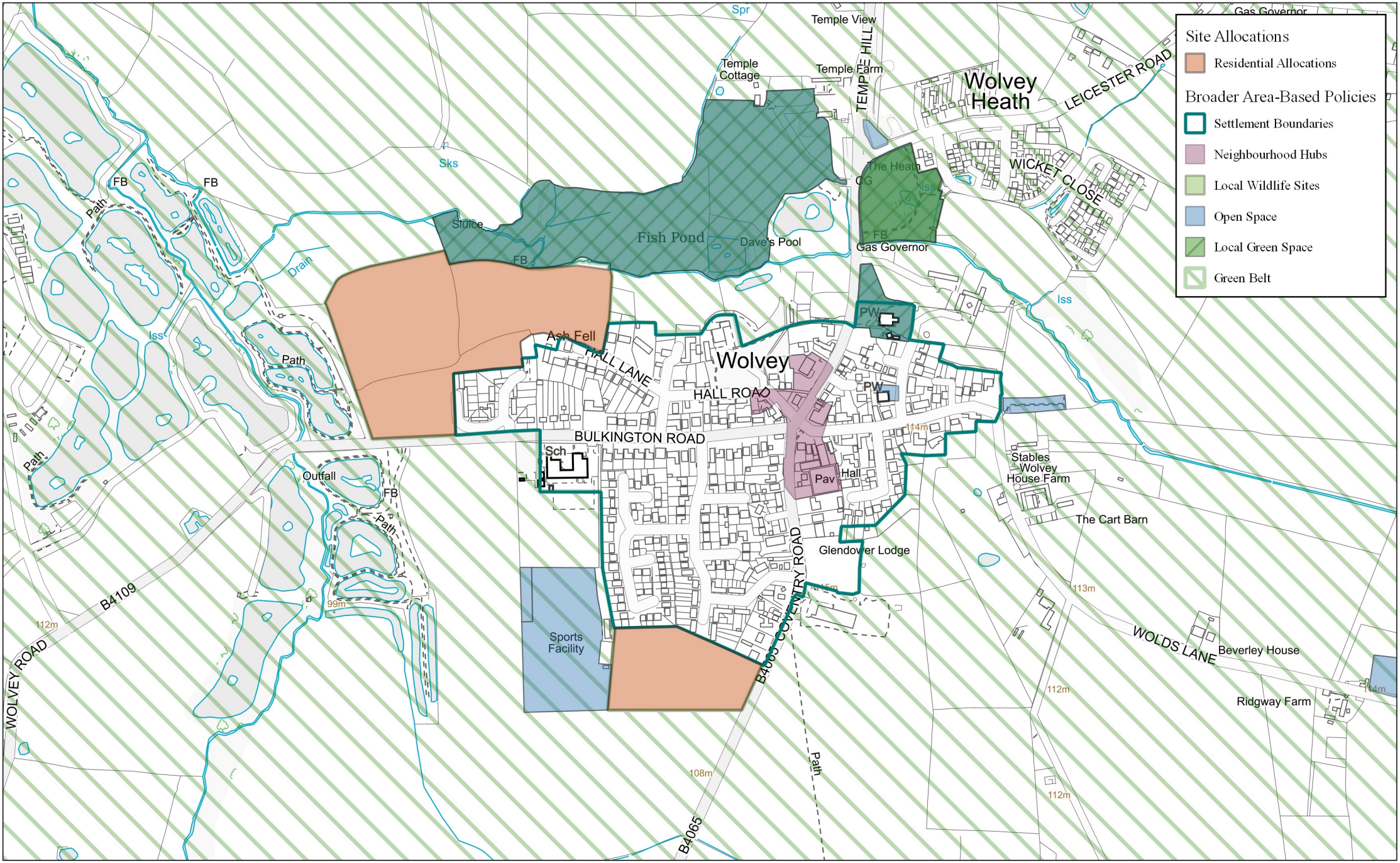

Proposed Submission Policies Map - Wolvey

Date: January 2026

Scale 1:7,000 (when printed @A4)

0 100 200 300 400 500 m

Development Strategy

©Crown copyright & database rights 2026
Ordinance Survey 100019417

Borough Rugby Council