

[REDACTED]

From: [REDACTED]
Sent: 16 May 2025 16:48
To: Local Plan
Subject: Preferred Options
Attachments: 92 LOWER HILLMORTON ROAD PLANNING LP.pdf; 9516
_Promap-2720188-2826037 Boulton Depot.jpg; 2024-03-29_title_plan_WK293021
_GOV.UK.pdf

Categories: Yellow Category

Hi,

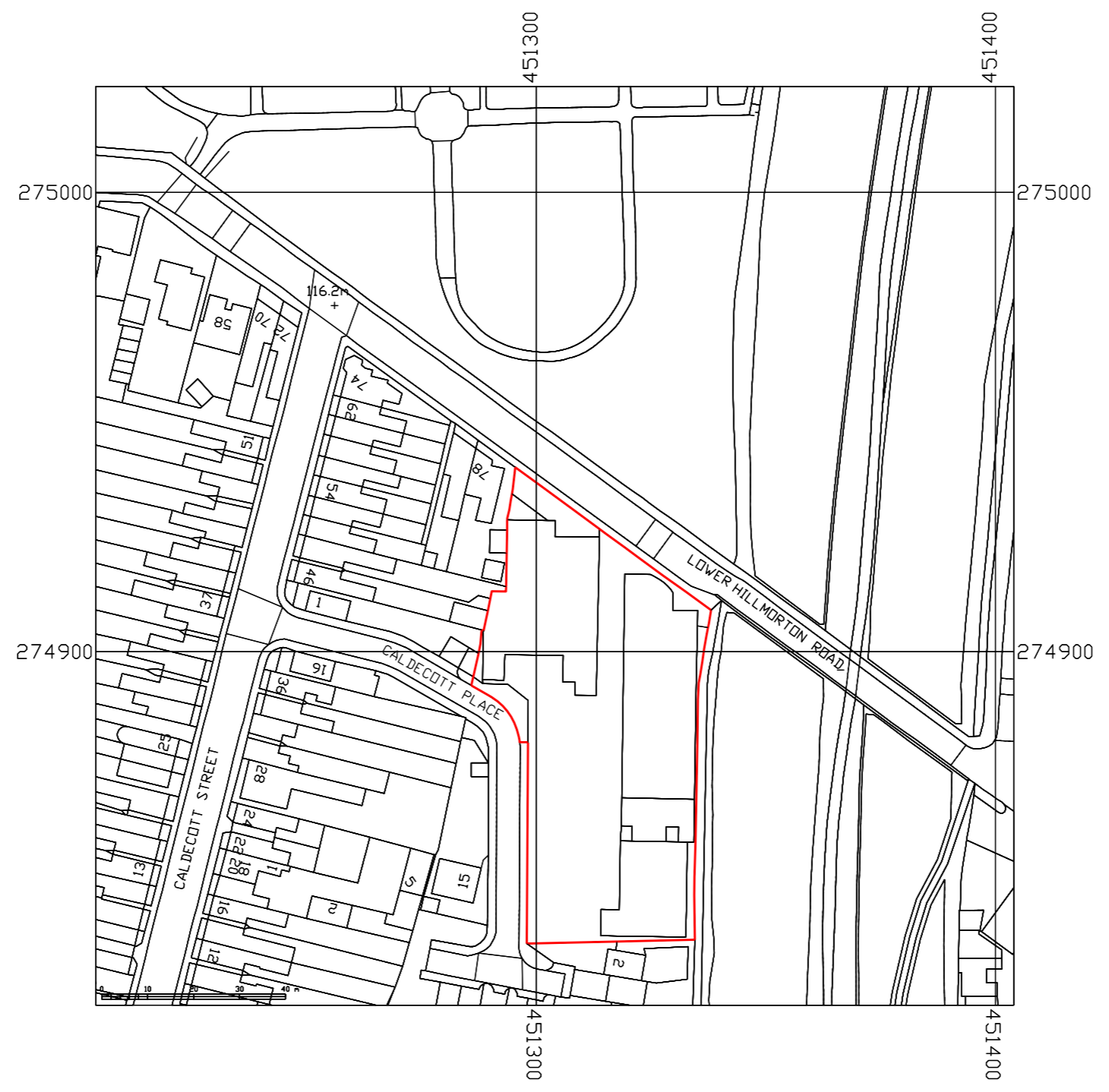
I have responded using the questionnaire but attach a couple of sites that ought to be allocated on behalf of my client Scarlett Oak Limited in case these have been missed. I appreciate the application at 92 LHR but it could expire so should be allocated for 35 apartments.

As an aside, the gender question was offensive. Suggest this is looked at.

Kind regards

[REDACTED]


[REDACTED]



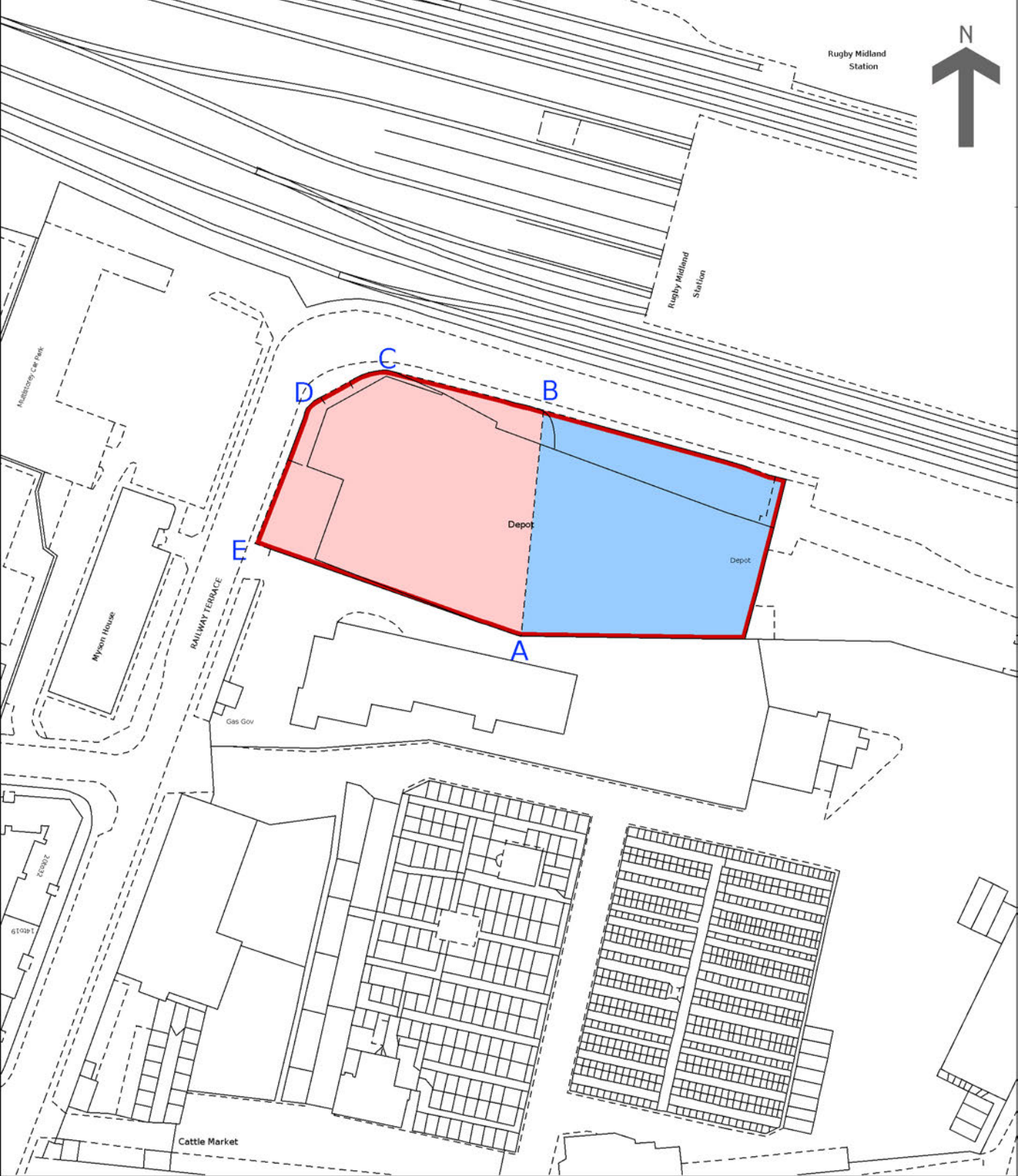
[Redacted text block]

Client	SCARLETT OAK LTD.
Job	[Redacted]
Drawing	SITE LOCATION PLAN

Scale	1-1250 @ A3	Rev	
Drawn	[Redacted]		
Date	[Redacted]		
Drg. No.	4024-LP		



© Crown Copyright. Produced by HM Land Registry. Reproduction in whole or in part is prohibited without the prior written permission of Ordnance Survey. Licence Number 100026316

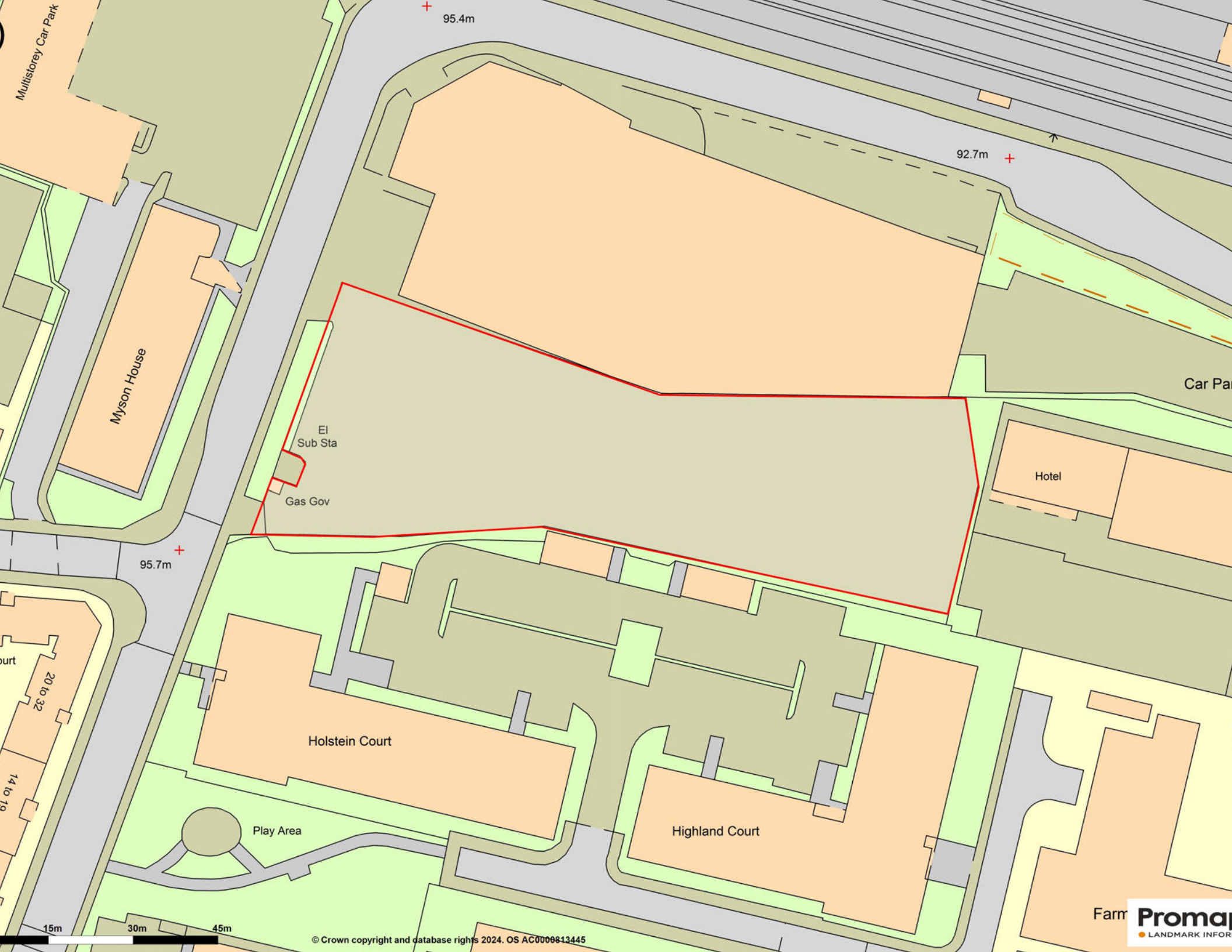


This is a copy of the title plan on 29 MAR 2024 at 13:07:09. This copy does not take account of any application made after that time even if still pending in HM Land Registry when this copy was issued.

This copy is not an 'Official Copy' of the title plan. An official copy of the title plan is admissible in evidence in a court to the same extent as the original. A person is entitled to be indemnified by the registrar if he or she suffers loss by reason of a mistake in an official copy. If you want to obtain an official copy, the HM Land Registry web site explains how to do this.

HM Land Registry endeavours to maintain high quality and scale accuracy of title plan images. The quality and accuracy of any print will depend on your printer, your computer and its print settings. This title plan shows the general position, not the exact line, of the boundaries. It may be subject to distortions in scale. Measurements scaled from this plan may not match measurements between the same points on the ground.

This title is dealt with by HM Land Registry, Gloucester Office.



Multistorey Car Park

95.4m

92.7m

Myson House

El Sub Sta
Gas Gov

Car Park

Hotel

95.7m

20 to 32
14 to 18

Holstein Court

Highland Court

Play Area

15m 30m 45m

© Crown copyright and database rights 2024. OS AC0006813445

Farm **Promap**
LANDMARK INFOR