

28 April 2025

Our ref: RM/AM/TAR1262 211226 28 04 25 001

Preferred Option Consultation,
Development Strategy Team,
Town Hall,
Evreux Way
Rugby
CV21 2RR
localplan@rugby.gov.uk



The Hall, Priory Hill
Rugby Road, Wolston
Warwickshire CV8 3FZ

T: 01788 435 435

Dear Sir/Madam,

RE: RUGBY PREFERRED OPTIONS DRAFT LOCAL PLAN REPRESENTATIONS SITES 51 AND 52

These representations have been prepared by 'Sworders' on behalf of the landowners of the Land at Ashlawn House, Ashlawn Road, Rugby and Gorse Farm, Ashlawn Road, Rugby. As a point of clarification, it is noted that the addresses for Ashlawn House, Ashlawn Road, Rugby and Gorse Farm, Ashlawn Road, Rugby do not match the Location Plans and Housing and Economic Land Availability Assessment (HELAA) Appendix 4 – proformas. To confirm, Gorse Farm, Ashlawn Road, Rugby is the smaller site and should be Site 51 and Ashlawn House, Ashlawn Road, Rugby is the larger site and should be Site 52.

HELAA Site Proformas

Site 52 - Ashlawn House, Ashlawn Road, Rugby

We strongly disagree with the justification for discounting Site 52 at Stage 1 of the Site Selection Methodology and contest the findings within the Suitability Commentary.

The Suitability Commentary states as follows:

“Partially within potential GI corridor. Line of trees covered by TPO's within and adjacent western part of site. Site abuts an area of Priority Habitat - Deciduous woodland to its south/west. An appropriate buffer may be required to mitigate any impacts. Locationally inappropriate, causing sustainability concerns despite lying adjacent site that has extant planning permission for residential. Not considered suitable for residential as a stand-alone site but also could be considered as part of a strategic site with larger adjoining land parcels.”

Taking these points in turn, we have obtained the Tree Preservation Order for the site which is submitted alongside these representations. The TPO's are all situated on the sites Western boundary at Inwoods House (outside of the Applicants landownership). It should be noted that Boben Construction (who are implementing LPA reference R23/0491) have confirmed that only T5 and T12 on the boundary with Inwoods House are remaining. It is considered that a residential development



could be suitably designed as to avoid the root protection zones (RPZs) of the TPO'd trees (T5 and T12) and thus these trees can be retained and protected from development. This would be demonstrated through an Arboricultural Impact Assessment which would be submitted alongside an application. The Western boundary could also be safeguarded from development by incorporating it into the Biodiversity Net Gain strategy for the site which could in turn be used to 'buffer' the TPO'd trees. It should be noted that the Former Inwoods House site has planning consent for 25 dwellings pursuant to LPA reference R23/0491. Following the submission and amendment to several landscaping schemes, the Tree and Landscape Officer provided no objection, subject to the inclusions of conditions for the submission of a finalised arboricultural method statement and tree protection plan for the protection of the retained trees. It is considered that same would apply to the Land at Ashlawn House and thus that this constraint could be overcome.

With respect to the potential GI corridor and areas of Priority Habitat, this has been addressed within the Preliminary Ecological Appraisal submitted alongside these representations. The PEA states that *"The baseline investigations have identified that there are no statutorily or non-statutorily protected nature conservation interests within the proposed development site or wider landscape that are likely to be materially affected by the proposals. However, the Site falls within a National Habitat Network Expansion Zone and lies on the edge of a Potential Green Infrastructure Corridor identified in RBCs Local Plan. In addition, the Site predominantly comprises of wood-pasture and parkland, a priority habitat, which is therefore afforded a level of protection by planning policy and is considered to be a constraint to the future development of the Site."*

Despite this, the improved grassland that makes up the majority of this parkland habitat mosaic is relatively species-poor and in poor condition. As such, a sensitively designed scheme that retains and buffers the valuable tree, woodland and hedgerow habitats, in addition to restoring and enhancing areas of retained grassland, could potentially be brought forward in accordance with planning policy. This would limit the quantum of development that is acceptable and would need to be part of an overall strategy that seeks to deliver local Green and Blue Infrastructure enhancements and net gains in biodiversity." [emphasis added].

Turning to the sustainability of the site, the site lies immediately to the South of part of the DS3.4 South West Rugby allocation (Ashlawn Gardens) which is now being built out and comprises circa 860 dwellings. The site therefore adjoins the existing built-up area to Rugby and the Preferred Options Draft Plan proposes extending the settlement boundary to Ashlawn Road formalising the extent of the urban edge. As referenced in the Suitability Considerations, the site is also adjacent to the Former Inwoods House which has planning consent for 25 dwellings pursuant to LPA reference R23/0491. With regard to sustainability the Officers Report (submitted alongside these comments) details that *"The application site is adjacent to the David Wilson development, Ashlawn Gardens, which is currently been constructed (circa 860 dwellings), and will form the new urban edge boundary, to the north of the application site and adjacent to the other side of the Ashlawn Road. **The Ashlawn Road provides vehicle access, a cycle network and provides safe pedestrian routes to include pavements and a traffic controlled pedestrian crossing, to the urban area, the most sustainable location within the Borough, providing the best access to a range of services and facilities.** Which would provide*



moderate weight in favour of the proposal." [emphasis added]. It is not considered that the Suitability Commentary is in line with Officers previous comments on the sustainability of the site

The site is within walking/cycling distance of a range of local services and facilities within the Rugby urban area including *inter alia* Rugby Free Secondary School, Quest Academy, Rokeby Primary School, Hospital of St Cross, Rugby High School and the Sainsbury's on Dunchurch Road, all of which can be accessed through the Ashlawn Gardens development. The site also benefits from being within walking and cycling distance of Dunchurch which as set out in the Rural Sustainability Study is the most sustainable Main Rural Settlement providing further access to local services and facilities including *inter alia*; Little Grange Nursery, Dunchurch Sportsfield & Village Hall, Dunchurch Infant School and Nursery, Dunchurch Surgery, Bilton Grange Preparatory School, Dunchurch Boughton Church of England Infant Academy and Nursery, Dunchurch Pharmacy and several pubs and restaurants.

Given the above, it is considered that the Land at Ashlawn House is a sustainable location for a standalone residential development. The 'Justification for discounting' adds "*Settlement character piecemeal, incongruous development separate from settlement edge*". As detailed above, the site is not separate from the settlement edge, it is a matter of fact that it directly adjoins the existing built-up area to Rugby and the proposed settlement boundary within the Preferred Options Draft Plan. Furthermore, development would not be incongruous, the site is bound to the North by residential development at Ashlawn Gardens and soon to be bound to the West by residential development at the Former Inwoods House. If allocated for development, development would not encroach any further to the East than Ashlawn Gardens and no further to the south than that consented under Local Authority reference R23/0491. As such it would be commensurate to the pattern of development and would 'round off' this part of the urban fringe. To this end, development on the Land at Ashlawn House would not encroach into the countryside to the same degree as some of the proposed draft allocations around Rugby, namely the Land off Barby Lane, Hillmorton, Rugby and East of Kilsby Lane, Hillmorton, Rugby which both extend Southward from the established settlement edge.

It is noted that the 'Potential yield' is listed as 167 dwellings. It is considered that a quantum of circa 80-100 dwellings on this site as a 'parkland' type development would be more appropriate to ensure development can be landscape-led, retain the existing trees on site and to deliver significant on-site net gains in biodiversity.

It is noted that Site 52 - Ashlawn House, Ashlawn Road, Rugby has not been included within either of the Landscape Sensitivity Assessments. This document should be updated to include a landscape sensitivity assessment of the site.

Taking all of the above into consideration the site is considered to be available, achievable and suitable for development and therefore should be included in the Stage 2 Site Assessment Report and considered further for a residential allocation.

Site 51 - Gorse Farm, Ashlawn Road, Rugby

Turning to Gorse Farm, the Suitability Commentary states as follows:



“Half of site in Air Quality Management Zone. Partially within potential GI corridor - consider impacts. TA submitted - Report finds that access to the site can safely be achieved at eastern end of site, with sufficient capacity for up to 100 new homes. A secondary access at the western end can also be provided. Promoter states that the site has good access to new bus service 8/8A. Site is removed from existing settlement - concerns about sustainability and access to services and facilities.”

Being within the Air Quality Management Zone is not considered to make the site unsuitable for development. In fact, a number of draft allocations including Hillcrest Farm, Newton, Newton Manor Lane, Brownsover, Land north of Lilbourne Road, Clifton upon Dunsmore, Land at Long Lawford, Fenley Fields, Cawston, Rugby, Homestead Farm, Dunchurch, Land off Barby Lane, Hillmorton, Rugby, East of Kilsby Lane, Hillmorton, Rugby and Land south of Crick Road, Houlton are all within the Air Quality Management Zone.

The Suitability Commentary refers to the submitted Transport Assessment. To confirm, this Transport Assessment was submitted in relation to the Land at Ashlawn House therefore we would request that this be corrected accordingly.

Policy S1 Settlement hierarchy

Policy S1 sets out a Settlement Hierarchy for the district based on the Rural Sustainability Study December 2024 which identifies Rugby Town, Main Rural Settlements, Rural Villages, Countryside and Green Belt. The settlements are scored on their access to services, public transport and internet coverage. Nine Main Rural Settlements are defined, one of which is Wolvey, where 710 dwellings are proposed over 3 residential allocation sites. However, the Settlement Hierarchy does not distinguish between Wolvey and Wolvey Heath. The latter should be considered as a separate settlement in itself being somewhat detached from Wolvey separated by open countryside and the River Anker. Figure 2 of the Wolvey Neighbourhood Development Plan Made Version clearly shows two separate settlements. Whilst Wolvey boasts a number of services and facilities, Wolvey Heath is a small settlement comprising only a bus stop. Wolvey Heath is not recognised in the Settlement Hierarchy, where we would consider it to fall under ‘Other Rural Settlements’ where only limited development will be permitted under policy S1. This would be consistent with Princethorpe and Broadwell (both identified as ‘Other Rural Settlements’), being the most similarly sized settlements with 89 and 72 dwellings respectively whilst Wolvey Heath contains 82.

Policy S2 Strategy for homes

Minimum Housing Need

The Planning Practice Guidance sets out how the minimum annual local housing need figure is calculated using the standard method at Paragraph: 004 Reference ID: 2a-004-20241212. Step 1 is to set the baseline which is calculated as 0.8% of existing housing stock for the area using the live tables on dwelling stock (Table 125). For Rugby the latest figure is 51,343 (2023). Therefore, the baseline is 51343×0.008 which equates to 410.744 dwellings per annum.



Step 2 is an adjustment to take account of affordability. The affordability data used is the median workplace-based affordability ratios, published by the Office for National Statistics at a local authority level (Table 5c). The mean average affordability over the five most recent years for Rugby is 7.75. The adjustment factor is therefore as follows:

$$((7.75-5)/5) \times 0.95 + 1 = 1.5225$$

The minimum annual local housing need figure = housing stock baseline x adjustment factor. Therefore, the minimum annual local housing need figure is 625 dwellings per annum (rounded down from 625.35774).

Policy S2 Strategy for homes in the Preferred Option Consultation Document March 2025 sets out that *“To meet our future need for housing, 12,978 new homes will be delivered in the period 2024-2045 (618 each year).”* As demonstrated above the minimum local; housing need figure should be increased to reflect the latest existing housing stock for Rugby and the latest median workplace-based affordability ratios. To this end the Housing and Economic Development Needs Assessment (HEDNA) is dated November 2022 and thus does not set out the standard methodology calculations as updated in December 2024 but instead uses the 2014-based Household Projections. At present none of the evidence base nor the Preferred Option Consultation Document March 2025 actually sets out how the 618 dwelling per annum figure is reached. One assumes the 618 dwellings per annum is derived from the table provided by National Government alongside the December 2024 NPPF however this does not take account of the latest data (this can be inferred from Paragraph 2.2.4 in the Sustainability Appraisal).

Paragraph 36(a) in the NPPF sets out that *“Local plans and spatial development strategies are examined to assess whether they have been prepared in accordance with legal and procedural requirements, and whether they are sound. Plans are ‘sound’ if they are:*

- a) *Positively prepared – providing a strategy which, as a minimum, seeks to meet the area’s objectively assessed needs²⁰; and is informed by agreements with other authorities, so that unmet need from neighbouring areas is accommodated where it is practical to do so and is consistent with achieving sustainable development;”* [emphasis added]

Footnote 20 adds that that *“needs should be assessed using a clear and justified method, as set out in paragraph 62 of this Framework”* Paragraph 62 states that *“To determine the minimum number of homes needed, strategic policies should be informed by a local housing need assessment, conducted using the standard method in national planning practice guidance. In addition to the local housing need figure, any needs that cannot be met within neighbouring areas should also be taken into account in establishing the amount of housing to be planned for.”* [emphasis added].

Taking into account the above, to ensure compliance with Paragraph 62 of the NPPF and Paragraph: 004 Reference ID: 2a-004-20241212 in the PPG and to thus ensure the plan can be found sound in accordance with Paragraph 36(a), Policy S2(A) should be updated to make provision of **625 dwellings**



per annum or 13,125 dwellings over the period 2024-2045 and the standard method calculations must be provided in an updated Housing and Economic Development Needs Assessment (HEDNA). Policy S2 Strategy for homes at part B shows a total delivery over the plan period of 14,134 dwellings. Paragraph 1.6 details that *“Supply is allocated for 9% more than the minimum requirement as a buffer to increase the likelihood of the council being able to continually demonstrate a five-year housing land supply.”* Taking into account the above calculations a 9% buffer would require a housing provision over the plan period of **14,306 dwellings**. Accordingly, it is considered that the Plan should seek to allocate at least a further **172 dwellings**, in line with the current buffer, to ensure the Plan is truly plan-led and to be able to continually demonstrate a five-year housing land supply. A further 172 dwellings should be allocated at the most sustainable sites adjacent to the proposed settlement edge to Rugby such as Land at Ashlawn House, Ashlawn Road, Rugby (Site 52) and Gorse Farm, Ashlawn Road, Rugby (Site 53) that would not require further Green Belt release.

Minimum Housing Need Buffer

Regarding the 9% buffer, it is not considered that this would provide sufficient flexibility to continually demonstrate a five-year housing land supply if some sites do not come forward, particularly when taking into account that small site windfalls make up some 7.4% of the current housing provision. With the small site windfall allowance taken into account (which cannot be relied upon to the same extent as an allocated site) it is considered that a 16.4% buffer (9% over the 7.4% small site windfall allowance) would be more appropriate. This surplus would be consistent with the 17% surplus in the adopted Local Plan 2011-2031 which the Inspector supported in Inspector’s Report – 27 March 2019 stating *“I consider the soundness of the Plan’s housing land supply in more detail under issue 6 below. However, in relation to the need for Lodge Farm, since the Housing Market Delivery Study was published, the housing land supply set out in the Plan has increased from 13,664 dwellings in the publication draft Plan to 15,369 homes at the point of submission. In the revised housing trajectory⁸⁶, the allocation at Lodge Farm is projected to deliver 665 dwellings within the Plan period, representing around 4% of the total housing supply in the Plan. Whilst I note the site promoter’s evidence that the Lodge Farm development could deliver more than this within the Plan period, without Lodge Farm the remaining housing land supply would still exceed the Plan’s housing requirement of 12,400 dwellings by more than **17%, which would be a comfortable surplus.**”* [emphasis added]. It should also be noted that even with a 17% buffer Rugby currently find themselves with a 5 year housing supply shortfall which has been accepted to be 4.6 years (though the actual shortfall is considered to be significant worse).

A 16.4% buffer would generate a **housing provision of 15,278 dwellings** over the plan period using the corrected housing need figure above. Interestingly this provision would sit between Growth Scenarios 1, 2 and 3 and Growth Scenarios 4 and 5 in terms of quantum as set out in the Sustainability Appraisal however it is considered that this additional delivery should be concentrated on smaller sites directed at the most sustainable sites adjacent to the proposed settlement edge to Rugby such as Land at Ashlawn House, Ashlawn Road, Rugby (Site 52) and Gorse Farm, Ashlawn Road, Rugby (Site 53) that would not require further Green Belt release.



A housing provision of 15,278 dwellings would deliver between 229 and 343 additional affordable homes (only using the 20% and 30% provisions at Policy H2 and not the 45% provision required by Paragraph 157 in the NPPF, see below). This is particularly pertinent given the Housing and Economic Development Needs Assessment (HEDNA) sets out that the net need for Social/Affordable Rented Housing for Rugby is 407 per annum or 60% of the current housing provision in Policy S2.

Small Windfall Sites

Windfall sites are defined in the NPPF as sites not specifically identified in the development plan which are taken into account to produce the housing trajectory. Paragraph 75 of the NPPF requires LPA to provide compelling evidence to support their windfall allowance, taking into account historic windfall delivery rates and expected future trends. Rugby Borough Council has historically applied a windfall rate for sites of fewer than 5 residential dwellings. The current adopted Local Plan sets a windfall allowance of 630 dwellings between 2017 and 2031 which equates to 45 dwellings per annum. There is no technical evidence provided to justify the figure of 45 dwellings nor an increase in windfall allowance.

Policy S2 sets out a windfall expectation of 1,050 over the plan period equating to 50 dwellings per annum. Having reviewed the number of approvals for residential applications (including Prior Approvals for fewer than 5 dwellings, over the last 5 years since April 2020 we would challenge this number and consider an appropriate windfall allowance based on the previous 5 years would be around 25 dwellings per annum (please see below table).

Year	2020	2021	2022	2023	2024	2025 (to date)	Total
Number of dwelling granted on windfalls sites of <5 dwellings	15	26	25	14	32	10	122

Appendix B shows all residential Windfall approvals over the last 5 years. This would equate to 525 dwellings over the plan period, a reduction of 525 dwellings over the plan period. To ensure the plan is plan led, a further 525 dwellings should be provided through further residential allocations on at the most sustainable sites adjacent to the proposed settlement edge to Rugby such as Land at Ashlawn House, Ashlawn Road, Rugby (Site 52) and Gorse Farm, Ashlawn Road, Rugby (Site 53) that would not require further Green Belt release.

It is not considered that the current projection of 1,050 dwellings via Small site windfalls (fewer than 5 homes at 50 homes per year) at Policy S2 based on proportionate evidence and is therefore not justified and not sound pursuant to Paragraph 36(b).



S6 Residential allocations

Spatial Strategy

Starting with the spatial strategy, we agree with the Preferred Option Consultation Documents dispersed spatial strategy that avoids allocating very large sites for the reasons outlined in the questionnaire. To this end we would strongly disagree with the allocation of the two alternative sites, Lodge Farm and Cosford and Newbold-on-Avon (NW Rugby) as detailed in Growth Scenarios 4 and 5 in the Sustainability Appraisal. Whilst we would support the quantum of development set out in Growth Scenarios 4 and 5, sites of this scale present a significant number of challenges particularly as they relate to deliverability and infrastructure. This was recognised by the Inspector when they removed Lodge Farm as an allocation within the adopted Local Plan. The Inspectors Report stated that *“In conclusion, the allocation would have relatively **poor accessibility, particularly by non-car modes** and in comparison with the other large scale allocations in the Plan. It would also be likely to have **significant adverse effects on the landscape**, again to a greater degree than is likely with the other allocations of comparable size, and cause **less than substantial harm to the significance of heritage assets**. Notwithstanding the justification set out in the Plan and the supporting evidence, there is not currently a need for this allocation to meet the Plan’s housing requirements. Indeed without it the Plan provides for an excess of housing land supply over the identified requirement of more than 17%. In the light of this, I find that **the harm likely to be caused by development... would not be outweighed by the benefits.**”* [emphasis added].

The Sustainability Appraisal highlights that there are no known options for delivering a new settlement alongside a train station which would make such options car dependent and scores Growth Options 4 and 5 poorly with regard to accessibility, air quality, landscape and transport. Whilst we support a dispersed spatial strategy, development should be targeted toward the most sustainably settlements within the District taking into account the sustainability scoring within the Rural Sustainability Study. We have set out below the proposed allocations at Policy S6 organised in line with the proposed settlement hierarchy and sustainability score in the Rural Sustainability Study.

Settlement	Settlement Hierarchy	Sustainability Score	Total Proposed Allocations
Rugby	Rugby urban area	NA	1,210
Dunchurch	Main rural settlement	49	210
Wolston	Main rural settlement	45	15
Brinklow	Main rural settlement	44	415
Long Lawford	Main rural settlement	38	400
Stretton-on-Dunsmore	Main rural settlement	38	168
Clifton upon Dunsmore	Main rural settlement	36	150
Ryton-on-Dunsmore	Main rural settlement	36	35
Wolvey	Main rural settlement	35	710
Newton	Other rural settlement	34	25



Whilst we support the highest housing provision being directed toward the Rugby urban area and the main rural settlements, we strongly disagree with the scale of housing provision directed toward the least sustainable main rural settlements and other rural settlements. Namely, we strongly disagree with housing allocations at Wolvey (particularly Wolvey Heath, see comments on Policy S1) and Newton.

The proposed allocations at Wolvey would see the total number of dwellings within Wolvey increase from 275 to 925 (a 336% increase), and the number of dwellings within Wolvey Heath increase from 82 to 142 (a 173% increase). This would have a significant impact on the settlements character and townscape in addition to its residents. It would also result in the merging of the two settlements, both of which lie within the green belt.

As detailed within the Rural Sustainability Study Wolvey has limited access to shops and services (including no pharmacy, leisure centre, bank, dentist or garage). Wolvey also has poor access to public transport infrastructure with no railway station and a poor bus service when compared to other main rural settlements. Wolvey also scores poorly for internet access being outperformed in this respect by a number of other rural settlements. Whilst Wolvey Heath is assessed as part of Wolvey, Wolvey Heath itself has zero services or facilities and a poor bus service provision.

The amount of allocated housing for Wolvey totalling 710 dwellings would represent strategic growth. The Sustainability Appraisal states *“there is a clear need to test a growth scenario that does not involve strategic growth to the south of the village”*. There is no secondary school within Wolvey, (the nearest being in Hinckley) and primary school capacity is an issue as recognised in the Sustainability Appraisal. Also, the distance from an ‘A’ road, makes the sustainability of Wolvey for such a significant proportion of residential allocation questionable.

Taking the above into account Wolvey is not a sustainable settlement for development and future occupants would likely be reliant on the private car to access shops, services and employment opportunities. It is therefore considered that these allocations should be directed to more sustainable sites around the Rugby urban area such as Land at Ashlawn House, Ashlawn Road, Rugby (Site 52) and Gorse Farm, Ashlawn Road, Rugby (Site 53) that would not require further Green Belt release.

Turning to Newton, whilst the proposed allocation would be more commensurate to the size of the settlement, Newton is the only Other rural settlement to receive an allocation. As an Other rural settlement Newton scores poorly for sustainability in the Rural Sustainability Study with no leisure centre, bank, café, dentist early years nursery or garage. It likewise has poor access to public transport infrastructure with no railway station and a poor bus service. Clearly future occupants would be reliant on the private car to access shops, service and employment opportunities with the Rugby urban area. Newton and Biggin had a Neighbourhood Area designated on 20 September 2023. Given the size of the settlement, it is considered that residential development should come forward via a Neighbourhood Plan whereby local residents would have the opportunity to have a Referendum on said development. Alternatively, residential development could be delivered on this site by way of small site windfall. It is thus considered that the circa 25 dwellings draft allocated at Hillcrest Farm



would be better directed to more sustainable sites around the Rugby urban area such as Land at Ashlawn House, Ashlawn Road, Rugby (Site 52) and Gorse Farm, Ashlawn Road, Rugby (Site 53) that would not require further Green Belt release.

Green Belt Release

National policy contained within the National Planning Policy Framework (NPPF) December 2024 sets out the policy context for Green Belt release at Paragraphs 145 to 148 which have been repeated below:

Paragraph 145 - *“Once established, **Green Belt boundaries should only be altered where exceptional circumstances are fully evidenced and justified** through the preparation or updating of plans. Strategic policies should establish the need for any changes to Green Belt boundaries, having regard to their intended permanence in the long term, so they can endure beyond the plan period. Where a need for changes to Green Belt boundaries has been established through strategic policies, detailed amendments to those boundaries may be made through non-strategic policies, including neighbourhood plans.”* [emphasis added]

Paragraph 146 - *“**Exceptional circumstances** in this context include, but are not limited to, **instances where an authority cannot meet its identified need for homes, commercial or other development through other means**. If that is the case, authorities should review Green Belt boundaries in accordance with the policies in this Framework and propose alterations to meet these needs in full, unless the review provides clear evidence that doing so would fundamentally undermine the purposes (taken together) of the remaining Green Belt, when considered across the area of the plan”* [emphasis added]

Paragraph 147 - *“**Before concluding that exceptional circumstances exist to justify changes to Green Belt boundaries**, the strategic policy-making authority should be able to **demonstrate that it has examined fully all other reasonable options for meeting its identified need for development**. This will be assessed through the examination of its strategic policies, which will take into account the preceding paragraph and whether the strategy:*

- a) makes as much use as possible of suitable **brownfield sites and underutilised land**;*
- b) optimises the density of development in line with the policies in chapter 11 of this Framework, including whether policies promote a significant uplift in minimum density standards in town and city centres and other locations well served by public transport; and*
- c) has been informed by discussions with neighbouring authorities about whether they could accommodate some of the identified need for development, as demonstrated through the statement of common ground.”* [emphasis added]

Paragraph 148 - *“**Where it is necessary to release Green Belt land for development**, plans should **give priority to previously developed land, then consider grey belt which is not previously developed, and then other Green Belt locations**. However, when drawing up or reviewing Green Belt boundaries, the need to promote sustainable patterns of development should determine whether a site’s location*



is appropriate with particular reference to paragraphs 110 and 115 of this Framework. Strategic policy-making authorities should consider the consequences for sustainable development of channelling development towards urban areas inside the Green Belt boundary, towards towns and villages inset within the Green Belt or towards locations beyond the outer Green Belt boundary.”

The Preferred Option Consultation Documents proposes releasing a significant amount of land from the Green Belt for both residential and employment development. Residential allocations requiring Green Belt release at Wolvey, Brinklow, Long Lawford, Newbold on Avon, Stretton-on-Dunsmore and Wolston make up 1,748 dwellings or 52% of all new residential allocations at Policy S6. As detailed above, Paragraph 145 in the NPPF requires that Green Belt boundaries should only be altered where exceptional circumstances are **fully evidenced and justified**. The Preferred Option Consultation Documents provides no such evidence of justification for the significant amount of Green Belt release proposed, in fact, the Green Belt Contribution Study, which should provide the evidence base for considering the contribution sites make to the five Green Belt purposes, has not been published with the Preferred Options Consultation and the Development Strategy Team have confirmed in email correspondence (submitted with these representations at Appendix A) that *“The Green Belt Contribution Study has been delayed following the publication of revised national guidance”*. As such, the current proposed allocations requiring Green Belt release have not been based on proportionate evidence and have not taken into account key changes to Green Belt policy (including the new Grey Belt designation and the priorities in Paragraph 148) in the December 2024 NPPF and revised Planning Practice Guidance and thus cannot be consistent with national policy. For these reasons the Plan as currently drafted is contrary to Paragraphs 36(b) and (d) and in turn should not be considered sound. As this is the case, Rugby should undertake a further Regulation 18 Preferred Options Consultation that provides evidence and justification of the exceptional circumstances required for Green Belt release that is consistent with national policy as set out in the December 2024 NPPF.

There are a number of sites including Land at Ashlawn House, Ashlawn Road, Rugby (Site 52) and Gorse Farm, Ashlawn Road, Rugby (Site 53) that would not require Green Belt release and area considered to be available, achievable and suitable for development. As such, it is considered that Rugby can meet a larger proportion of its identified need for homes without releasing land from the Green Belt and thus ‘Exceptional circumstances’ as set out in Paragraph 146 cannot be demonstrated and the plan again is neither justified nor consistent with national policy and therefore not sound subject to Paragraphs 36(b) and (d).

It is also noted that many of the proposed residential Green Belt releases do not utilise previously developed land. This includes Sites 84, 96, 337, 315, 316, 75, 81, 134 and 39. In accordance with Paragraphs 147 and 148, the strategy should make as much use as possible of suitable brownfield sites and prioritise previously developed land before considering grey belt which is not previously developed, and then other Green Belt locations. No evidence has been provided that this sequential approach to Green Belt release has been followed and accordingly the plan is not considered to be justified or consistent with national policy and thus not sound pursuant to Paragraphs 36(b) and (d).

We would also like to draw attention to Site Ref 6 Land East of Fosse Way opposite Knob Hill which is draft allocated for circa 3 dwellings. It is not considered necessary to release a site from the Green



Belt for circa 3 dwellings where this provision could easily be met by other allocations simply by increasing density or by small site windfall, particularly if it is to remain outside of the Stretton-on-Dunsmore settlement boundary. This site may well also meet the definition of Grey Belt in the NPPF Glossary and could therefore be brought forward outside of the Local Plan without Green Belt release.

We cannot see that there exists exceptional circumstances to justify this change to the Green belt and thus we consider this draft allocation to be contrary to Paragraphs 146-148 and not sound subject to Paragraph 36(b) and (d).

H2 Affordable housing

We agree with the affordable housing provisions set out within Policy H2(A)(i) and (ii) for the Rugby urban area and elsewhere in the borough. However, Policy H2(A) needs to be updated to reflect the new 'Golden Rules' set out in Paragraph 157 of the NPPF. Specifically, Policy H2(A) needs to set out that affordable housing provision for Major developments on land released from the Green Belt through preparation of the plan will be 15 percentage points above the highest existing affordable housing requirement which would otherwise apply to the development, which in this case would be 45%. This too needs to be reflected in all of the development requirements to the draft allocations that require Green Belt release and would comprise Major Development. This includes at least the following draft site allocations:

- Site ref 84, Land South of Leicester Road, Wolvey (60 dwellings)
- Site Ref 96 Land at Coventry Road Wolvey (500 dwellings)
- Site Ref 309 Land North of the B4109, Wolvey (150 dwellings)
- Site Ref 315 Land South of Brinklow (340 dwellings)
- Site Ref 337 West Farm and Home Farm Brinklow (75 dwellings)
- Site Ref 316 Land at Long Lawford (400 dwellings)
- Site Ref 75 Lea Crescent Newbold (20 dwellings)
- Site Ref 134 Land North of Plott Lane (105 dwellings)
- Site Ref 81 Land West of Fosse Way (40 dwellings)
- Site Ref 39 Dyers Lane, Wolston (15 dwellings)

Accordingly, the Preferred Options Draft Local Plan is currently not in accordance with Paragraphs 67, 156 and 157 and is therefore not considered to be consistent with national policy and is thus not sound subject to Paragraph 36(d).

In light of the introduction of the 'Golden Rules', we have specific concern regarding the achievability and deliverability of some of these draft allocations. Namely the smaller draft allocations such as Site Ref 39 Dyers Lane, Wolston which would need to deliver 8 affordable dwellings with only 7 market dwellings and Site Ref 75 Lea Crescent Newbold which would need to deliver 9 affordable dwellings with only 11 market dwellings. Paragraph 35 in the NPPF sets out that "*Plans should set out the contributions expected from development. This should include setting out the levels and types of **affordable housing provision required**, along with other infrastructure (such as that needed for education, health, transport, flood and water management, green and digital infrastructure).* **Such**



policies should not undermine the deliverability of the plan. [emphasis added]. The Planning Practice Guidance adds at Paragraph: 048 Reference ID: 61-048-20190315 that ***“Policy requirements for developer contributions should be informed by proportionate evidence of infrastructure and affordable housing need and be assessed for viability at the plan-making stage in accordance with guidance.”*** [emphasis added].

Accordingly, the above list of sites should be subject to detailed site-specific Viability Assessments to ensure they are all achievable and deliverable with a 45% affordable housing provision and to ensure the plan is justified in accordance with Paragraph 36(b). This should form part of a further Regulation 18 consultation to ensure it can be subject to public consultation ahead of the Regulation 19 submission version draft Local Plan.

With the Preferred Options Draft Local Plan being so reliant on Green Belt release (which as above comprises 52% of all new residential allocations at Policy S6) there is a risk that some of the sites may not be viable and thus not achievable, or that resolving viability issues delays delivery of the housing provision and impacts on the Councils 5-year supply of housing. Accordingly, it is considered that residential development should be orientated to non-Green Belt sites such as the Land at Ashlawn House, Ashlawn Road, Rugby (Site 52) and Gorse Farm, Ashlawn Road, Rugby (Site 53) that are not subject to the Golden Rules and thus can be viably delivered whilst still providing affordable housing in line with the provision at Policy H2(A).


Conclusions and Suggested Amendments

Taking into consideration all of the above, the following amendments to the plan are suggested to ensure it is positively prepared, justified, effective and consistent with national policy such that it can be considered sound in accordance with Paragraph 36 of the NPPF:

1. Wolvey Heath is distinguished from Wolvey in the Settlement Hierarchy at Policy S1 and is listed under S1A(iii) as an other rural settlement.
2. The Housing and Economic Development Needs Assessment (HEDNA) is updated to include the new standard methodology calculation for the Local Housing Need.
3. Policy S2A is updated with the correct Local Housing Need and should read as follows “To meet our future need for housing, **13,125** new homes will be delivered in the period 2024-2045 (**625** each year).”
4. The buffer in Policy S2 Paragraph 1.6 should be increased from 9% to 16.4% and the total number of new homes at Policy S2B increased to at least **15,278**.
5. The Small site windfalls (fewer than 5 homes at 50 homes per year) at Policy S2B should be decreased from 1,050 to **525** and the number of allocations under Policy S6 increased accordingly to reflect the difference.
6. Remove allocations and Green Belt release Wolvey and Wolvey Heath (Sites 84 and 96) at Policy S6 and replace with allocations in more sustainable locations adjacent to the Rugby urban area that do not require Green Belt Release such as Sites 51 and 52.
7. Remove allocation at Newton (Site 87) at Policy S6 and replace with allocation(s) in more sustainable locations adjacent to the Rugby urban area such as Sites 51 and 52.



8. Publish the Green Belt Contribution Study and undertake a further Regulation 18 Preferred Options Public Consultation.
9. Reduce the number of housing allocations requiring Green Belt release and replace with allocations in more sustainable locations adjacent to the Rugby urban area that do not require Green Belt Release such as Sites 51 and 52.
10. Remove allocation of Fosse Way, Stretton-on-Dunsmore (Site 6) at Policy S6.
11. Policy H2A is updated to reflect the 'Golden Rules' 45% affordable housing requirement on Major Developments (15% higher than the 30% at H2A(ii)).
12. The development requirements for Sites 84, 96, 309, 315, 337, 316, 75, 134, 81, 39 need updating to reflect the 'Golden Rules' 45% affordable housing requirement.
13. All proposed allocations that would be Major Developments requiring Green Belt release should be subject to site-specific Viability Assessments to ensure deliverability.
14. Some residential allocations at Policy S6 should be reorientated from sites requiring Green Belt release to non-Green Belt sites to ensure housing can be viably delivered.





Appendix B - Small site windfalls (fewer than 5 homes) since April 2020

LPA Ref	Location	Proposal	Number of Units	Decision Date	Notes
R25/0026		Change of Use - Conversion of agricultural building to residential dwelling	1	To be determined	
R24/0994	Shelford Lodge Barn, Lutterworth Road, Wolvey	Conversion of existing barn to dwellinghouse	1	15/01/25	
R24/0966	Manor house, 28, church hill, stretton-on-dunsmore,	Proposed conversion of 2 barns to dwellings, with associated parking and landscaping	2	To be determined	
R24/0795	52, Brockhurst lane, Monks Kirby,	Construction of a 2-storey dwelling.	1	27/02/25	
R/24/0914	Land adjacent to and south of Church Farm, Church Street, Churchover	Erection of a dwelling, garage, car-port and associated parking	1	13/02/25	
R24/0838	22, Dunsmore Avenue, Rugby,	Erection of two-storey detached dwelling following demolition of existing bungalow	1	29/11/24	
R24/0759	72, Lime Tree Avenue, Rugby	Demolition of existing bungalow and construction of 4 bedroom dwelling with associated carport/garage	1	24/12/24	
R24/0537	17, Lawford Lane, Bilton, Rugby	Demolition of existing dwelling and construction of 2 no. dwellings, with associated parking and landscaping.	2	To be determined	
R24/0843	The Old Pigsty, Brookfield farm, main street, Withybrook	Prior approval under Class Q (a) and (b) for change of use of agricultural building and land within it's curtilage to 1no. dwelling with associated building operations.	1	28/02/25	



R24/0792	Ivy House, Church Street, Churchover	Conversion of existing ancillary building to separate 3 bedroom dwelling, with associated parking and garden space.	1	22/11/24	
R24/0690	Marston Hall Farm, Priory Road, Wolston	Change of use of agricultural building and land within it's curtilage to 4no. dwellinghouses and for associated building operations	4	17/01/25	
R24/0783	Nethercote Barn, Flecknoe	Prior approval change of use of agricultural building to 1 no.dwellinghouse (Class Q).	1	15/08/24	
R24/0634	Grounds Farm, Wolston Lane, Wolston	Prior approval for proposed conversion of existing barn to a dwelling with associated garden and parking.	1	01/10/24	
R24/0737	Brickyard Cottages, Coventry Road, Rugby	Demolition of existing workshop with the erection of a new dwelling and associated parking	1	04/02/25	
R24/0691	Marston Hall Farm, Priory Road, Wolston	Change of use of agricultural building and land within it's curtilage to 1no. dwellinghouse and for associated building operations	1	13/09/24	
R24/0495	Merlin Field Farm, Leamington Hastings	conversion of agricultural building to 4 no. dwellinghouses including insertion of first floor accommodation	4	23/09/24	
R24/0478	274 Newbold Road, Rugby	erect a new three bedroom dwelling with associated parking and garden	1	23/01/25	
R24/0469	9 Lawford Road, Rugby	Prior Approval: Change of use – commercial/business/service to dwellinghouses	1	19/07/24	
R24/0319	Ivy Houe, Church Street, Churchover	Subdivision of existing dwelling to form 2 separate 3 bedroom dwellings including external	1	24/07/24	



		alterations and addition of porch to side.			
R24/0321	Stearn Meadows Barns, Willoughby	Class Q Prior Approval for the conversion of agricultural barn to 1no. residential dwellinghouse (Class C3)	1	24/12/24	
R24/0298	5 Regent Street, Rugby	Prior Approval: Change of use of first and second floor offices to dwelling houses	2	23/05/24	
R24/0299	1 Regent Street	Prior approval application for change of use of first and second floor offices to dwelling houses (resubmission of previously approved application R19/0079).	3	28/05/24	
R24/0300	Waldings Farm, Barby Lane	Prior approval change of use of agricultural building and land within its curtilage to 3no. dwellinghouses and associated works.	3	30/07/24	
R24/0271	Land adj to 341 Hillmorton Road	Erection of a dwelling house	1	30/04/24	
R24/0043	70a Oxford Street, Rugby	Erection of 2 no. 2-bedroom semi-detached dwellings (C3)	2	01/08/24	
R23/0006	Homestead Farm. Coventry Rd, Dunchurch	Approval of reserved matters (appearance, landscaping, layout and scale) - erection of four detached dwellings	4	09/11/23	Pursuant to outline planning approval R19/0878
R22/1073	Ellesmere, Southam Road, Dunchurch	Construction of two new dwellings fronting Sandford Way in the rear gardens of Ellesmere, Langdale and The White House, Southam Road	2	14/11/23	
R22/1030	Grange Farm, London Road, Ryton on Dunsmore	Change of use of Agricultural barn to 4 no. dwellings and associated parking and landscaping	4	02/12/22	



R22/1021	Merlin Field farm, Gibraltar Lane	Prior approval for the change of use of an existing agricultural building to 4no. dwellinghouses and associated building works.	4	28/11/22	
R22/0828	Hilmorton Yard, The Locks, Rugby	Demolition of industrial unit (use class B2) and the erection of 2 pairs of semi-detached 3 bedroom dwellings (4 units).	4	10/05/23	
R22/0818	Two Hoots Farm, Lutterworth Road	Conversion of buildings to two residential dwellings, including removal of mobile home and toilet block	2	Refused 18/11/22	Allowed on Appeal 16/01/24
R22/0654	Land adj Homestead Farm, Dunchurch	Residential development comprising of 4 detached dwellings, garaging, access road and associated works (outline - access only)	4	08/03/24	
R22/0644	Gemini, Southam Road, Dunchurch	Erection of 2 new dwellings	2	12/05/23	
R22/0586	5, MALT SHOVEL INN, CHURCH ROAD, RYTON-ON-DUNSMORE	Erection of 2no. dwellings and associated garages (Outline All Matters Reserved, Except for Access)	2	08/11/23	
R22/0390	53 Lower Road, Barnacle	Subdivision of existing dwelling to create two dwellings	1	02/08/22	
R21/0998	LAND ADJACENT TO MASTERS COURT, LEAMINGTON HASTINGS ROAD, BIRDINGBURY	4 new detached dwellings and related facilities (reserved matters application for appearance, landscaping, and scale following)	4	22/06/22	Pursuant to outline planning approval R18/1987
R21/1223	15 Church Road, Shilton	Application for reserved matters approval of access, appearance, landscape, layout and scale, for the construction of 4no.	4	07/06/22	Pursuant to outline planning approval R18/1641



		dwelling with associated access, parking and turning with all matters reserved other than access and appearance			
R21/1208	THE LATCH, COVENTRY ROAD, THURLASTON	Proposed demolition of existing dwelling and erection of 2 no new build dwellings, with associated parking and landscaping	1	22/06/22	
R21/1130	MARSTON MILL FARM, PRIORY ROAD, WOLSTON, COVENTRY,	Prior Approval: Change of use - agriculture to 3 no. dwellings	3	28/03/24	
R21/0872	130 Ashlawn Road, Rugby	proposed 3 no. new build dwellings with detached garages and associated car parking and landscaping	3	Refused 10/02/22	Allowed on Appeal 08 Sep 2022
R21/0880	Foose Farm, Fosse Way, Monks Kirby	Conversion of two traditional brick & tiled agricultural buildings into two dwellings	2	15/03/22	
R21/0696	Land on the south east side of, buckwell lane, clifton upon dunsmore	Erection of 2 dwellings, together with the creation of a new access and associated works.	2	20/10/22	
R21/0763	merlin field farm, gibraltar lane, leamington hastings, rugby,	Agricultural Prior Approval for change of use of agricultural building to 4no. dwellings and associated works	4	09/08/21	
R21/0573	flecknoe farm stud and livery, flecknoe village road, flecknoe	Proposed conversion and partial demolition of equestrian barns to three residential dwellings	3	15/12/21	
R21/0561	111 Crick Road, Rugby	Demolition of existing bungalow and the erection of two detached 4 bedroom dwellings, with associated landscaping	1	11/11/21	



R20/1037	Home farm, birdingbury road, bourton-on-dunsmore	Conversion of an agricultural building to create two dwellings together with external alterations	2	27/08/21	
R20/0933	Land Adjacent April Cottages, Railway Street, Long Lawford	Erection of a pair of 2 bedroom semi-detached dwellings	2	22/01/21	
R20/0758	SPRINGFIELD, CAWSTON LANE, DUNCHURCH, RUGBY,	Demolition of existing structures and erection of 2 no. detached dwellings (Resubmission of previously approved scheme R19/0212 dated 19/06/2019).	2	05/02/21	Resubmission of R19/0212
R20/0733	23, LUTTERWORTH ROAD, PAILTON, RUGBY	Demolition of existing dwelling, formation of a new site access and the erection of 4 (no) dwellings, two detached garages and associated parking	3	19/08/21	
R20/0538	LAND AT WHARF FARM, CRICK ROAD, RUGBY	Erection of 2 dwellings with associated works and landscaping. (Approval of reserved matters in relation to outline planning permission R15/1702 dated 11/07/2017)	2	18/02/21	
R20/0341	shoulder of mutton inn, brookside, stretton-on-dunsmore,	Proposed conversion of former public house and coach house into 2no. dwellings	2	17/07/20	
R20/0309	250, NEWBOLD ROAD, RUGBY	Erection of 2 dwellings	2	25/05/21	
R20/0251	rear of 100, 102 and 104 magnet lane, magnet lane, bilton	Erection of 2 dwellings	2	21/07/20	
R20/0189	61 bawnmore road, bilton, rugby,	Proposed demolition of existing dwelling and garage and erection of 2 new build dwellings. (previously	1	12/04/21	Amendment to previous approval R18/1293



		approved under R18/1293 approved 31st July 2019)			
R20/0064	37, lower street, rugby,	Demolition of existing outbuildings and construction of 3 new dwellings and a new garage for No. 37 Lower Street.	3	22/10/20	
R19/0878	HOMESTEAD FARM, COVENTRY ROAD, DUNCHURCH	Outline application for four new dwellings including access on land adjacent to Homestead Farm	4	25/06/2020	
R19/1246	MARANTHA, COVENTRY ROAD, RUGBY	Erection of four dwellings (existing dwelling to be demolished) (outline application to include layout with appearance, landscaping, access and scale reserved)	4	31/01/2021	
R19/1495	Land adjacent 31, wood lane, shilton, coventry	Outline planning application for the construction of 2 no. dwellings, all matters reserved.	2	20/03/2020	
R19/1539	unit 1-2, Munro business park, Marton road, Birdingbury, rugby	conversion of existing barn to form two new dwellings and associated parking	2	26/03/2020	
R19/0119	Land adj 26 The Green, Long Lawford	Erection of one dwelling with associated parking.	1	07/08/2020	

**TOWN AND COUNTRY PLANNING (TREES) REGULATIONS 1999
AS AMENDED BY THE TOWN AND COUNTRY PLANNING (TREE PRESERVATION)
(ENGLAND) REGULATIONS 2012**

TREE PRESERVATION ORDER NO. 396 (2016)

Town and Country Planning Act 1990
The land at Inwoods House Ashlawn Road Rugby

The Rugby Borough Council, in exercise of the powers conferred on them by sections 198 of the Town and Country Planning Act 1990 hereby make the following Order.

Citation

1. This Order may be cited as Inwoods House Ashlawn Road Rugby

Interpretation

- 2.1 In this Order "the authority" means the Rugby Borough Council
- 2.2 In this Order any reference to a numbered section is a reference to the section so numbered in the Town and Country Planning Act 1990 and any reference to a numbered regulation is a reference to the regulation so numbered in the Town and Country Planning (Tree Preservation) (England) Regulations 2012.

Effect

- 3.1 Subject to article 4, this Order takes effect provisionally on the date on which it is made.
- 3.2 Without prejudice to subsection (7) of section 198 (power to make tree preservation orders) or subsection (1) of section 200 (tree preservation orders: Forestry Commissioners) and, subject to the exceptions in regulation 14, no person shall –

- (a) cut down, top, lop, uproot, wilfully damage, or wilfully destroy; or
- (b) cause or permit the cutting down, topping, lopping, wilful damage or wilful destruction of;

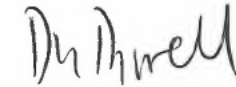
any tree specified in the Schedule to this Order except with the written consent of the authority in accordance with regulations 16 and 17, or of the Secretary of State in accordance with regulation 23, and, where such consent is given subject to conditions, in accordance with those conditions.

Application to trees to be planted pursuant to a condition

4. In relation to any tree identified in the first column of the Schedule by the letter "C", being a tree to be planted pursuant to a condition imposed under paragraph (a) of section 197 (planning permission to include appropriate provision for planting of trees), this Order takes effect as from the time when the tree is planted.

Dated this 23rd day of December 2016

The Common Seal of the Rugby Borough Council
was hereunto affixed in the presence of

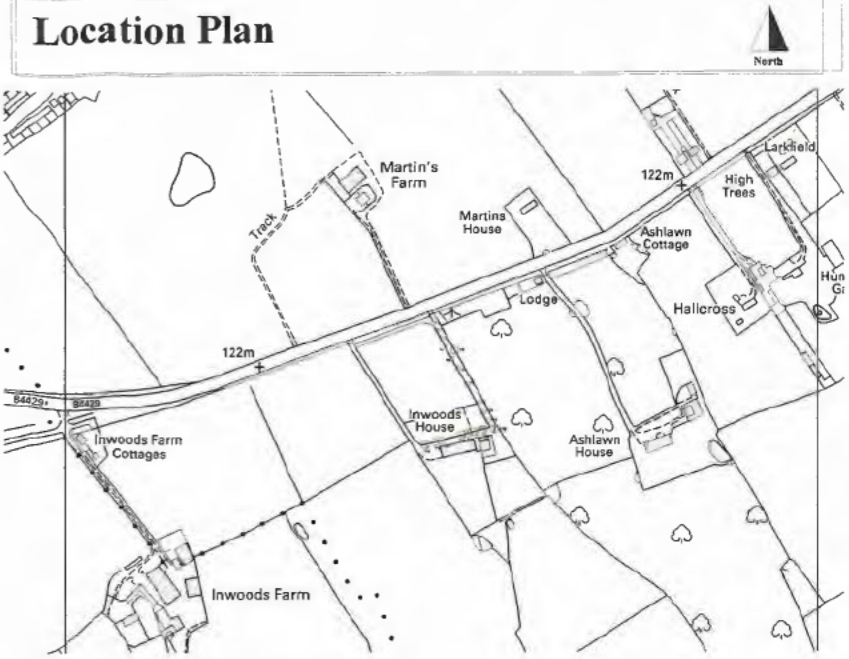


Legal Services Manager

142/16
142/16



Scale
1:750



TREE PRESERVATION ORDER

Number T. R. **TR4.396** Date **20/12/2016**

Location **Inwoods House
Ashlawn Road
Rugby**

- | | |
|----------------------|-------------------------|
| T1 - Lombardy Poplar | T9 - Lombardy Poplar |
| T2 - Lombardy Poplar | T10 - Lombardy Poplar |
| T3 - Lombardy Poplar | T11 - Lombardy Poplar |
| T4 - Lombardy Poplar | T12 - Oak <i>142/16</i> |
| T5 - Oak | T13-T19 - Lime |
| T6 - Lombardy Poplar | |
| T7 - Lombardy Poplar | |
| T8 - Lombardy Poplar | |

PLANNING AND CULTURE SERVICES

Town Hall, Rugby. CV21 2RR.
Tel. No. (01788) 533759 Fax.No. (01788) 533778

© Crown Copyright and Database Rights 2014.
Ordnance Survey 100019417.



**SCHEDULE
SPECIFICATION OF TREES**

Article 3

**Trees specified individually
(encircled in black on the map)**

Reference on map	Description	Situation
T1	Lombardy Poplar	Adjacent to exit drive
T2	Lombardy Poplar	Adjacent to exit drive
T3	Lombardy Poplar	Adjacent to exit drive
T4	Lombardy Poplar	Adjacent to exit drive
T5	Oak	Adjacent to exit drive
T6	Lombardy Poplar	Adjacent to exit drive
T7	Lombardy Poplar	Adjacent to exit drive
T8	Lombardy Poplar	Adjacent to exit drive
T9	Lombardy Poplar	Adjacent to exit drive
T10	Lombardy Poplar	Adjacent to exit drive
T11	Lombardy Poplar	Adjacent to exit drive
T12	Oak	Adjacent to exit drive
T13	Lime	Located to frontage of existing building
T14	Lime	Located to frontage of existing building
T15	Lime	Located to frontage of existing building
T16	Lime	Located to frontage of existing building
T17	Lime	Located to frontage of existing building
T18	Lime	Located to frontage of existing building
T19	Lime	Located to frontage of existing building

**Trees specified by reference to an area
(within a dotted black line on the map)**

Reference on map	Description	Situation
------------------	-------------	-----------

**Groups of trees
(within a broken line on the map)**

Reference on map	Description (including number of trees in the group)	Situation
------------------	--	-----------

**Woodlands
(within a continuous black line on the map)**

Reference on map	Description	Situation
------------------	-------------	-----------

Dated 23rd December 2016

**RUGBY BOROUGH COUNCIL
TOWN AND COUNTRY PLANNING ACT 1990**

**TREE PRESERVATION ORDER
No. 396 (2016)**

relating to Inwoods House Ashlawn Road Rugby

**THIS ORDER WAS CONFIRMED BY RUGBY BOROUGH
COUNCIL WITHOUT MODIFICATION ON THE 05th DAY OF
JUNE 2017.**

**THE COMMON SEAL WAS HERUNTO AFFIXED IN THE
PRESENCE OF THE LEGAL SERVICES MANAGER.**

SEAL NO: 65/17

Dr. Innes